

+NOTICE!!

These documents have been scanned!

Do not place un-scanned documents beneath this notice!

Do not remove this notice from this file!

GPO Jacket No. 560-102
Print Order 61540
Rise Business Services, LLC
Job=AZ15 12:00:00 AM



Box Number= AZ15173



Claim Begin-End: AMC318385-AMC318394

1 Initial Receipt



AZ15173-7

AMC316742-AMC318630

THIS FOLDER CONTAINS

Closed
318385-318387
318389-318394

LOCATION NOTICES SERIALIZED

OPEN
318388

A MC 318385 THROUGH

A MC 318394

LEAD NO. (IF DIFFERENT) _____

UNITED STATES
DEPARTMENT OF THE INTERIOR
BUREAU OF LAND MANAGEMENT

RECEIPT AND ACCOUNTING ADVICE

NO. 1731741

SM/AZ

01715/92

04

Subject: LOCATION NOTICES (10)
OHMI #20-29

2 20 12

100.00

Applicant:
RAYMOND LANCASTER, ET AL
P. O. BOX 5148
QUARTZSITE, AZ 85359

SAME - MD #44390890743

Remitter:

Assignor:

ENTERED IN COMPUTER

1/31/92 Skivas OK

LEASE MANAGEMENT DATA										<input type="checkbox"/> NEW		<input type="checkbox"/> UPDATE		<input type="checkbox"/> PAYMENT	
ORIGINAL SERIAL NO.	ASG.	TYPE	ST.	CTY.	FUND SYMBOL				ACRES/UNITS	RATE					
AMC 318385-94															
AMOUNT	ANV. DATE	EXP. DATE	BILL CYC.	S/C	DISTRICT	NEXT BILL	MISC. DATA	U of M	ACTUAL UNITS						
ASSIGNMENT SERIAL NO.	ASG.	TYPE	ST.	CTY.	FUND SYMBOL				ACRES/UNITS	RATE					
AMOUNT	ANV. DATE	EXP. DATE	BILL CYC.	S/C	DISTRICT	NEXT BILL	MISC. DATA	U of M	ACTUAL UNITS						

APPLY REMITTANCE				Remarks:
ACTION	FUND SYMBOL	CTY.	AMOUNT	
FILING FEE				
RENTAL				
UNEARNED				
REFUND				
TOTAL				
AMOUNT DUE				

BY:

DATE:

Lease in Escrow?
 KGS?
 Auto Escalates?
 Auto Renew?

Of Interest?
 Operating Rights?
 Operator
 Bond Filed?

FOR MMS USE ONLY

BILLEE	FOREST REFUGE
NUMBER	
OCS SECTION	
CODE	

UNITED STATES
DEPARTMENT OF THE INTERIOR
BUREAU OF LAND MANAGEMENT

RECEIPT AND ACCOUNTING ADVICE

NO. 1731741

SM/AZ

01/15/92

Subject: LOCATION NOTICES (10)
OHMI #20-29

2 20 12

100.00

Applicant:
RAYMOND LANCASTER, ET AL
P. O. BOX 5148
QUARTZSITE, AZ 85359

SAME - MD #44390890743

Remitter:

Assignor:

11/31/92 Srivas OK

LEASE MANAGEMENT DATA										<input type="checkbox"/> NEW	<input type="checkbox"/> UPDATE	<input type="checkbox"/> PAYMENT
ORIGINAL SERIAL NO.	ASG.	TYPE	ST.	CTY.	FUND SYMBOL			ACRES/UNITS	RATE			
AMC 318385-94												
AMOUNT	ANV. DATE	EXP. DATE	BILL CYC.	S/C	DISTRICT	NEXT BILL	MISC. DATA	U of M	ACTUAL UNITS			
ASSIGNMENT SERIAL NO.	ASG.	TYPE	ST.	CTY.	FUND SYMBOL			ACRES/UNITS	RATE			
AMOUNT	ANV. DATE	EXP. DATE	BILL CYC.	S/C	DISTRICT	NEXT BILL	MISC. DATA	U of M	ACTUAL UNITS			

APPLY REMITTANCE			
ACTION	FUND SYMBOL	CTY.	AMOUNT
FILING FEE			
RENTAL			
UNEARNED			
REFUND			
TOTAL			
AMOUNT DUE			31

Remarks:

BY: _____ DATE: _____

Lease in Escrow?
 KGS?
 Auto Escalates?
 Auto Renew?

Of Interest?
 Operating Rights?
 Operator
 Bond Filed?

FOR MMS USE ONLY

BILLEE	FOREST REFUGE
NUMBER	
OCS SECTION	
CODE	

MINING CLAIMS MILL OR TUNNEL SITES
STATUS REPORT

* Lead Serial No. A MC 318385 * Township(s) 3N

* Lode Claims _____ * Range(s) 18W

Placer Claims _____ * Section(s) 26, 27, 34, 33

Association Placers 10 _____

Not Enough Locators _____ * General Jurisdiction of:

Mill Sites _____ BLM National Forest _____

Tunnel Sites _____ * Code 669

STATUS CHECKED: MTP ORCA BY (72)

* Relocations _____ * PRIVATE/STATE Surface (Code 880 _____)

* Timely Filed yes _____

* Fee: Correct yes _____ * Claims Partially Void: Fee _____ Withdrawn _____

Shortage _____

Overage _____

Refund _____

Authorized _____ * Claims Void: Fee _____ Withdrawn _____

* Over-the-Counter _____

Mail ✓ _____ Wilderness Area _____

A7950 - Refs will show N/A

NOTICE!!

These documents have been scanned!

Do not place un-scanned documents beneath this notice!

Do not remove this notice from this file!

GPO Jacket No. 560-102
Print Order 61540
Rise Business Services, LLC
Job=AZ15 12:00:00 AM



Box Number= AZ15173



Claim Begin-End: AMC318385-AMC318394

2 Correspondence



AZ15173-7

AMC316742-AMC318630

**NO
DOCUMENTS
FOUND**

NO DOCUMENTS FOUND
NO DOCUMENTS FOUND

NOTICE!!

These documents have been scanned!

Do not place un-scanned documents beneath this notice!

Do not remove this notice from this file!

GPO Jacket No. 560-102
Print Order 61540
Rise Business Services, LLC
Job=AZ15 12:00:00 AM



Box Number= AZ15173



Claim Begin-End: AMC318385-AMC318394

3 Transfers



AZ15173-7

AMC316742-AMC318630

RECORDING REQUESTED BY

COPY

318388



93- 00874

WHEN RECORDED MAIL TO

OFFICIAL RECORDS OF LA PAZ COUNTY, AZ.
PATRICIA WALL, LA PAZ COUNTY RECORDER
REC REQ BY: RICHARD MOORE
23 FEB 1993 10:32 AM PAGE 1 OF 1
RECORDING FEE \$ 10.00

Name: RICHARD & CORAL MOORE
Street Address: 1613 E. PORTOLA AVE
City & State: SANTA ANA CA 92701

RECEIVED
FEB 26 1993
9:00 A.M. ONA
PHOENIX, ARIZONA
L.M. AZ STATE OFFICE

(SPACE ABOVE THIS LINE FOR RECORDER'S USE)

DEED TO MINING CLAIM
QUITCLAIM

THIS INDENTURE, made the 23RD day of FEBRUARY, 1993

BETWEEN RAYMOND LANCASTER AND JOHN MONTEITH the parties of the first part,

AND RICHARD MOORE AND CORAL MOORE

EXEMPT
A.R.S. 42-1614
A6

WITNESSETH: That the said parties of the first part, for and in consideration of the sum of SEVEN HUNDRED FIFTY Dollars, lawful money of the United States of America, to RAYMOND LANCASTER & JOHN MONTEITH in hand paid by the said parties of the second part, the receipt whereof is hereby acknowledged, has remised, released and forever quit-claimed, and by these presents do remise, release, and forever quitclaim, unto the said parties of the second part, and to THEIR heirs and assigns, OHMI NO. 23, PLACER CLAIM

OHMI NO. 23 - AMC # 318388 LOCATED IN THE S.E. 1/4 OF THE S.E. 1/4 OF SECTION 34 TOWNSHIP T3N RANGE 18 W G & SRB & M.

THE S.W. CORNER OF THE CLAIM IS APPROXIMATELY 12 1/2 MILES FROM QUARTZSITE, AZ, S.E. DIRECTION. THE BEARING AND DISTANCE BETWEEN THE CORNERS OF THE CLAIM ARE BEGINNING AT THE S.W. CORNER THEN 1980 FEET IN A EAST DIRECTION TO THE S.E. CORNER THEN 660 FEET IN A NORTH DIRECTION TO THE N.E. CORNER THEN 1980 FEET IN A WEST DIRECTION TO THE N.W. CORNER THEN 660 FEET IN A SOUTH DIRECTION TO THE POINT OF BEGINNING. EX-A6 TAX EXEMT

TOGETHER with all the Dips, Spurs and Angles, and also all the minerals, metals, ores, gold and silver bearing quartz, rock and earth and all other minerals therein; and all the rights, privileges and franchises thereto incident, appendant and appurtenant, or therewith usually had and enjoyed; and also, all and singular, the tenements, hereditaments and appurtenances thereunto belonging, or in any wise appertaining, the rents, issues and profits thereof; and also the estate, right, title, interest, property possession, claim and demand whatsoever, as well in law as in equity, of the said parties of the first part, of, in or to the said premises, and every part and parcel thereto with the appurtenances,

TO HAVE AND TO HOLD, all and singular the said premises, together with the appurtenances and privileges thereunto incident, unto said parties of the second part.

IN WITNESS WHEREOF, the said parties of the first part hereunto set hand and seal the day and year first above written.

Raymond Lancaster
John Monteith

STATE OF AZ }
County of LA PAZ } SS.

On 2/23/93, before me, the undersigned, a Notary Public in and for said State, personally appeared RAYMOND LANCASTER AND JOHN MONTEITH

known to me to be the person whose name they subscribed to the within instrument and acknowledged that they executed the same.

WITNESS my hand and official seal.

(Seal) Max Capps
NAME (TYPED OR PRINTED)
Notary Public in and for said State.

SEAL

ENTERED IN COMPUTER

3-1-93

UNITED STATES
DEPARTMENT OF THE INTERIOR
BUREAU OF LAND MANAGEMENT

RECEIPT AND ACCOUNTING ADVICE

NO. 1919211 04

WG/AZ

03/01/93

Subject: TRANSFER OF INTEREST (1) *Separated*
AMENDMENT (1)

2 1 12

10.00

Applicant:
RICHARD MOORE
1613 E PORTOLA AVE
SANTA ANA CA 92701

SAME AS MO # 47962119036

Remitter:

Assignor:

LEASE MANAGEMENT DATA NEW UPDATE PAYMENT

ORIGINAL SERIAL NO.	ASG.	TYPE	ST.	CTY.	FUND SYMBOL	ACRES/UNITS	RATE
AMC 318388							

AMOUNT	ANV. DATE	EXP. DATE	BILL CYC.	S/C	DISTRICT	NEXT BILL	MISC. DATA	U of M	ACTUAL UNITS

ASSIGNMENT SERIAL NO.	ASG.	TYPE	ST.	CTY.	FUND SYMBOL	ACRES/UNITS	RATE

AMOUNT	ANV. DATE	EXP. DATE	BILL CYC.	S/C	DISTRICT	NEXT BILL	MISC. DATA	U of M	ACTUAL UNITS

APPLY REMITTANCE

ACTION	FUND SYMBOL	CTY.	AMOUNT
FILING FEE			
RENTAL			
UNEARNED			
REFUND			
TOTAL			
AMOUNT DUE			

Remarks:

BY:

DATE:

- Lease in Escrow?
 - KGS?
 - Auto Escalates?
 - Auto Renew?
- Of Interest?
Operating Rights?
Operator
Bond Filed?

FOR MMS USE ONLY

BILLEE	FOREST REFUGE
NUMBER	
OCS SECTION	
CODE	

RECEIVED
B.L.M. AZ STATE OFFICE

17 APR 1993

BLM: state office

APR 9 '93

38016 318385

320408 318592

① THIS IS A NOTICE OF RELIQUISHMENT FOR THE FOLLOWING MINING CLAIMS:

CLAIM NAME	AMC #	T	R.	Sec.	G $\frac{1}{2}$ SRB $\frac{1}{2}$
ALICE MAY #2	38016 -	4N	18W	34	
JODENE #1	320409 -	5N	14W	17	
OHMI #13	320408 -	5N	14W	16	
OHMI #20-22	318385-7 -	3N	18W	34	
OHMI #24	318389 -	3N	18W	33	
OHMI #25-27	318390-2 -	3N	18W	34	
OHMI #28	318393 -	3N	18W	26	
OHMI #29	318394 -	3N	18W	27	
OHMI #30	318592 -	3N	18W	35	

② RELIQUISHED AND CERTIFIED BY THE FOLLOWING ASSOCIATION OF OWNERS

PHILIP LANCASTER - Philip Lancaster

STEVEN LANCASTER - Steven Lancaster

WAYNE MONTEITH - Wayne Monteith

J. CHARLES MONTEITH - J. Charles Monteith

JOCELE MONTEITH - Jocelle Monteith

ELDINE LANCASTER - Eldine Lancaster

JOHN MONTEITH - John Monteith

RAYMOND LANCASTER - Raymond Lancaster

NOTARY *Mac C...*
DATE 4/7/93
STATE AZ - LA PH 2 CO
EXP 12/19/94

closed 4-9-93
ENTERED IN COMPUTER
4-15-93 *ej*

NOTICE!!

These documents have been scanned!

Do not place un-scanned documents beneath this notice!

Do not remove this notice from this file!

GPO Jacket No. 560-102
Print Order 61540
Rise Business Services, LLC
Job=AZ15 12:00:00 AM



Box Number= AZ15173



Claim Begin-End: AMC318385-AMC318394

4 Annual Filings



AZ15173-7

AMC316742-AMC318630

DEPARTMENT OF THE INTERIOR
BUREAU OF LAND MANAGEMENT
MINING CLAIMS

Run Date/Time: 8/21/2019 .

MC Maintenance Fees Paid Through the BLM Pay Portal
(by Date Paid)

Page 8 Of 44

CBS Receipt: 4532934

Printed For Lead File # AMC318385

Agency Tracking ID: 1565804680

Assessment Year: 2020

Number of BLM Serial Nr: 1

Paid On: 8/14/2019

Total Amount Paid: \$330.00

Claim Name	BLM Serial No	Lead File No	Amount Paid
OHMI #23	AMC318388	AMC318385	\$330.00

United States Department of the Interior
Bureau of Land Management
 BUSINESS & SUPPORT SVCS DIV
 ONE N CENTRAL AVE SUITE 800
 PHOENIX, AZ 85004 -4427
 Phone: 602-417-9200

Receipt	
No:	4532934

Transaction #: 4653805	
Date of Transaction: 08/14/2019	
CUSTOMER:	
BRANDON JOHNSON 43445 BUSINESS PARK DR TEMECULA, CA 92590 US	

LINE #	QTY	DESCRIPTION	REMARKS	UNIT PRICE	TOTAL
1	1.00	LOCATABLE MINERALS / MINING CLAIMS- NOT NEW-UNADJUD, ONE AUTH NO. ONLY / MINING CLAIM MONEY RECEIVED CASES: AMC318388/\$330.00		- n/a -	330.00
TOTAL:					\$330.00

PAYMENT INFORMATION				
NOTE: Items will appear on credit card statement as "BLM O Mining Claim".				
1	AMOUNT:	330.00	POSTMARKED:	N/A
	TYPE:	CREDIT CARD	RECEIVED:	08/14/2019
	NAME:	BRANDON JOHNSON 43445 BUSINESS PARK DR TEMECULA CA 92590 US		
	CARD NO:	XXXXXXXXXXXX7326	AUTH CODE:	06526G
	NAME ON CARD:	BRANDON JOHNSON		
	SIGNATURE:	INTERNET		

REMARKS

This receipt was generated by the automated BLM Collections and Billing System and is a paper representation of a portion of the official electronic record contained therein.

DEPARTMENT OF THE INTERIOR
BUREAU OF LAND MANAGEMENT
MINING CLAIMS

Run Date/Time: 9/11/2018

MC Maintenance Fees Paid Through the BLM Pay Portal
(by Date Paid)

Page 163 Of 723

CBS Receipt: 4243266

Printed For Lead File # AMC318385

Agency Tracking ID: 1535045917

Assessment Year: 2019

Paid On: 8/23/2018

Number of BLM Serial Nr: 1

Total Amount Paid: \$310.00

Claim Name	BLM Serial No	Lead File No	Amount Paid
OHMI #23	AMC318388	AMC318385	\$310.00

United States Department of the Interior

Bureau of Land Management

BUSINESS & SUPPORT SVCS DIV

ONE N CENTRAL AVE SUITE 800

PHOENIX, AZ 85004 -4427

Phone: 602-417-9200

Receipt

No:

4243266

Transaction #: 4358700	
Date of Transaction: 08/23/2018	
CUSTOMER:	
BRANDON JOHNSON 43445 BUSINESS PARK DR TEMECULA, CA 92590 US	

LINE #	QTY	DESCRIPTION	REMARKS	UNIT PRICE	TOTAL
1	1.00	LOCATABLE MINERALS / MINING CLAIMS- NOT NEW-UNADJUD, ONE AUTH NO. ONLY / MINING CLAIM MONEY RECEIVED CASES: AMC318388/\$310.00		- n/a -	310.00
TOTAL:					\$310.00

PAYMENT INFORMATION				
NOTE: Items will appear on credit card statement as "BLM O Mining Claim".				
1	AMOUNT:	310.00	POSTMARKED:	N/A
	TYPE:	CREDIT CARD	RECEIVED:	08/23/2018
	NAME:	BRANDON JOHNSON 43445 BUSINESS PARK DR TEMECULA CA 92590 US		
	CARD NO:	XXXXXXXXXXXX9939	AUTH CODE:	213293
	NAME ON CARD:	BRANDON JOHNSON		
	SIGNATURE:			

REMARKS

This receipt was generated by the automated BLM Collections and Billing System and is a paper representation of a portion of the official electronic record contained therein.

Run Date: 08/14/17

Run Time: 01:28 PM

**DEPARTMENT OF THE INTERIOR
BUREAU OF LAND MANAGEMENT
MINING CLAIMS**

MC Maintenance Fees Paid Through the BLM Pay Portal

CBS Receipt: 3929917

Printed For Lead File # AMC318385

Agency Tracking ID: 1502297122

Assessment Year: 2018

Number of BLM Serial Nr: 1

Paid On: 08/09/2017

Total Amount Paid: \$310.00

Claim Name	BLM Serial No	Lead File No	Amount Paid
OHMI #23	AMC318388	AMC318385	\$310.00

United States Department of the Interior
Bureau of Land Management
 BUSINESS & SUPPORT SVCS DIV
 ONE N CENTRAL AVE SUITE 800
 PHOENIX, AZ 85004 -4427
 Phone: 602-417-9200

Receipt

No: 3929917

Transaction #: 4039479	
Date of Transaction: 08/09/2017	
CUSTOMER:	
BRANDON R JOHNSON 43445 BUSINESS PARK DR #113 TEMECULA,CA 92590 US	

LINE #	QTY	DESCRIPTION	REMARKS	UNIT PRICE	TOTAL
1	1.00	LOCATABLE MINERALS / MINING CLAIMS- NOT NEW-UNADJUD,ONE AUTH NO. ONLY / MINING CLAIM MONEY RECEIVED CASES: AMC318388/\$310.00		- n/a -	310.00
TOTAL:					\$310.00

PAYMENT INFORMATION			
NOTE: Items will appear on credit card statement as "BLM O Mining Claim".			
1	AMOUNT:	310.00	POSTMARKED: N/A
	TYPE:	CREDIT CARD	RECEIVED: 08/09/2017
	NAME:	BRANDON R JOHNSON 43445 BUSINESS PARK DR #113 TEMECULA CA 92590 US	
	CARD NO:	XXXXXXXXXXXX9939	AUTH CODE: 119054
	NAME ON CARD:	BRANDON R JOHNSON	
	EXPIRES:	03/2020	
	SIGNATURE:		

REMARKS

This receipt was generated by the automated BLM Collections and Billing System and is a paper representation of a portion of the official electronic record contained therein.

Run Date: 08/25/16

Run Time: 05:50 AM

**DEPARTMENT OF THE INTERIOR
BUREAU OF LAND MANAGEMENT
MINING CLAIMS**

MC Maintenance Fees Paid Through the BLM Pay Portal

CBS Receipt: 3631485

Printed For Lead File # **AMC318385**

Agency Tracking ID: 1471285179

Number of BLM Serial Nr: 5

Assessment Year: 2017

Total Amount Paid: \$5,270.00

Paid On: 08/15/2016

Claim Name	BLM Serial No	Lead File No	Amount Paid
OHMI #23	AMC318388	AMC318385	\$310.00
HOPPY 1	AMC371816	AMC371816	\$1,240.00
HOPPY 2	AMC371817	AMC371816	\$1,240.00
HOPPY 3	AMC371818	AMC371816	\$1,240.00
HOPPY 4	AMC371819	AMC371816	\$1,240.00

United States Department of the Interior
Bureau of Land Management
 BUSINESS & SUPPORT SVCS DIV
 ONE N CENTRAL AVE SUITE 800
 PHOENIX, AZ 85004 -4427
 Phone: (602) 417-9200

Receipt

No: 3631485

Transaction #: 3735284	
Date of Transaction: 08/15/2016	
CUSTOMER:	
BRANDON R JOHNSON 43445 BUSINESS PARK DR #113 TEMECULA, CA 92590 US	

LINE #	QTY	DESCRIPTION	REMARKS	UNIT PRICE	TOTAL
1	1.00	LOCATABLE MINERALS / MINING CLAIMS- NOT NEW-UNADJUD, ONE AUTH NO. ONLY / MINING CLAIM MONEY RECEIVED CASES: AMC371817/\$5270.00		- n/a -	5270.00
TOTAL:					\$5,270.00

PAYMENT INFORMATION			
NOTE: Items will appear on credit card statement as "BLM O Mining Claim".			
1	AMOUNT:	5270.00	POSTMARKED: N/A
	TYPE:	CREDIT CARD	RECEIVED: 08/15/2016
	NAME:	BRANDON R JOHNSON 43445 BUSINESS PARK DR #113 TEMECULA CA 92590 US	
	CARD NO:	XXXXXXXXXXXX9939	AUTH CODE: 315102
	NAME ON CARD:	BRANDON R JOHNSON	
	EXPIRES:	03/2017	
	SIGNATURE:		

REMARKS

This receipt was generated by the automated BLM Collections and Billing System and is a paper representation of a portion of the official electronic record contained therein.

Run Date: 09/08/15

Run Time: 09:20 AM

**DEPARTMENT OF THE INTERIOR
BUREAU OF LAND MANAGEMENT
MINING CLAIMS**

MC Maintenance Fees Paid Through the BLM Pay Portal

CBS Receipt: 3377871

Printed For Lead File # AMC318385

Agency Tracking ID: 1440604054

Assessment Year: 2016

Number of BLM Serial Nr: 1

Paid On: 08/26/2015

Total Amount Paid: \$310.00

Claim Name	BLM Serial No	Lead File No	Amount Paid
OHMI #23	AMC318388	AMC318385	\$310.00

**United States Department of the Interior
Bureau of Land Management
BUSINESS & SUPPORT SVCS DIV
ONE N CENTRAL AVE SUITE 800
PHOENIX, AZ 85004 -4427
Phone: (602) 417-9200**

Receipt

No: 3377871

Transaction #: 3476123	
Date of Transaction: 08/26/2015	
CUSTOMER:	
BRANDON R JOHNSON 43445 BUSINESS PARK DR TEMECULA,CA 92590 US	

LINE #	QTY	DESCRIPTION	REMARKS	UNIT PRICE	TOTAL
1	1.00	LOCATABLE MINERALS / MINING CLAIMS- NOT NEW-UNADJUD,ONE AUTH NO. ONLY / MINING CLAIM MONEY RECEIVED CASES: AMC318388/\$310.00		- n/a -	310.00
TOTAL:					\$310.00

PAYMENT INFORMATION			
NOTE: Items will appear on credit card statement as "BLM O Mining Claim".			
1	AMOUNT:	310.00	POSTMARKED: N/A
	TYPE:	CREDIT CARD	RECEIVED: 08/26/2015
	NAME:	BRANDON R JOHNSON 43445 BUSINESS PARK DR TEMECULA CA 92590 US	
	CARD NO:	XXXXXXXXXXXX9939	AUTH CODE: 016284
	NAME ON CARD:	BRANDON R JOHNSON	
	EXPIRES:	03/2017	
	SIGNATURE:		

REMARKS

This receipt was generated by the automated BLM Collections and Billing System and is a paper representation of a portion of the official electronic record contained therein.

LEAD CASEFILE NUMBERS

RECEIPT NO. - 3109047

35987	371816
100714	372534
190993	373840
304305	390613
318385	406412
324198	411286
325932	412818
327542	420267
329246	426402
330272	
331449	
332360	
333347	
333387	
333855	
335768	
337776	
338212	
338375	
343903	
344407	
344626	
348177	
348413	
350128	
350309	
353613	
355490	
364805	

**BLM ARIZONA STATE OFFICE
JURISDICTION: ARIZONA**

BLM Arizona State Office
1 North Central Avenue
Phoenix, AZ 85004
Phone: 602-417-9200
Fax: 602-417-9556
<http://www.blm.gov/az/st/en.html>

24 June 2014

COUNTY	TYPE	BLM FEE AMOUNT
La Paz, AZ	Placer Claims	\$ 4,340.00
Maricopa, AZ	Placer Claims	5,115.00
Mohave, AZ	Placer Claims	13,640.00
Pima, AZ	Placer Claims	11,935.00
Pinal, AZ	Placer Claims	1,240.00
Yavapai, AZ	Lode and Placer Claims	28,675.00
TOTAL		\$64,945.00

NO. OF CLAIMS
AMOUNT \$64,945.00
RECEIPT NO. 3109047
INIT. CHD
** BLM-ASO**

RECEIVED
BLM AZ STATE OFFICE
2014 AUG 21 P 2:12
PHOENIX, ARIZONA

ENTERED
AUG 27 2014
BY: RE

\$1705 refund authorized for
2015 MFS paid on closed
claims AMC 372539 S
AMC 420267. RE 10/2/14

PREPARED BY

Leonard Riley
Gold Prospectors Association of America
43445 Business Park Drive, Suite 113
Temecula, CA 92590

WHEN RECORDED MAIL TO:

Gold Prospectors Association of America
43445 Business Park Drive, Suite 113
Temecula, CA 92590

**AFFIDAVIT OF ASSESSMENT WORK FOR MINING CLAIMS
MAINTENANCE FEE PAYMENT IN LIEU OF LABOR**

The maintenance fee for the following PLACER CLAIMS in the County of La Paz, State of Arizona applies for the assessment year 2015:

SERIAL REG NUMBER	CLAIM NAME	ACRES	PAYMENT DUE BLM	BOOK/PAGE NUMBER	LEGAL OR LOC
AMC318388	OHMI #23 Carol Moore, et al., claim owner	30	\$310.00	2009-03352	M 14 T 3 N R 18 W S 34
AMC337776	GORBERT ASSOCIATION Cameron Cook, et al., claim owner	160	\$1,240.00	2012-05663	M 14 T 3 N R 18 W S 26/27/28
AMC338212	GUESS IT HAS Gilbert Binns, et al., claim owner	40	\$310.00	2012-05665	M 14 T 4 N R 18 W S 35
AMC364805	FLAT FOOT Barbara Cooper, et al., claim owner	160	\$1,240.00	2012-05664	M 14 T 4 N R 20 W S 34
AMC412819	CACTUS NEEDLE Sharina Davis, et al., claim owner	160	\$1,240.00	2012-05666	M 14 T 4 N R 18 W S 22

Total amount due to BLM is \$4,340.00

PHOENIX, ARIZONA

RECEIVED
BLM AZ STATE OFFICE
AUG 21 P 2:12

PREPARED BY

Leonard Riley
Gold Prospectors Association of America
43445 Business Park Drive, Suite 113
Temecula, CA 92590

WHEN RECORDED MAIL TO:

Gold Prospectors Association of America
43445 Business Park Drive, Suite 113
Temecula, CA 92590

RECEIVED
BLM AZ STATE OFFICE
2011 AUG 21 P 2:12
PHOENIX, ARIZONA

**AFFIDAVIT OF ASSESSMENT WORK FOR MINING CLAIMS
MAINTENANCE FEE PAYMENT IN LIEU OF LABOR**

The maintenance fee for the following PLACER CLAIMS in the County of Maricopa, State of Arizona applies for the assessment year 2015:

SERIAL REG NUMBER	CLAIM NAME	ACRES	PAYMENT DUE BLM	BOOK/PAGE NUMBER	LEGAL OR LOC
AMC100714	YAHOO #4 Marion Burns, et al., claim owner	20	\$155.00	2012-1089980	M 14 T 7 N R 3 W S 20
AMC324198	KING MINING CLAIM #1 Peter Eastman, et al., claim owner	20	\$155.00	2012-1089981	M 14 T 7 N R 3 W S 29
AMC325932	GOLDEN DREAMS #A Peter Eastman, et al., claim owner	40	\$310.00	2012-1089981	M 14 T 7 N R 3 W S 20
AMC333347	DUMB LUCK Jean Wampler, et al., claim owner	40	\$310.00	2012-1089976	M 14 T 7 R 3 S 29
AMC338375	AZ AU #1 Gold Prospectors, et al., claim owner	20	\$155.00	2012-1089979	M 14 T 7 N R 3 W S 29
AMC338376	AZ AU #2 Gold Prospectors, et al., claim owner	20	\$155.00	2012-1089979	M 14 T 7 N R 3 W S 29

AMC35987	YAHOO #2 Marion Burns, et al., claim owner	20	\$155.00	2012-1089980	M 14 T 7 N R 3 W S 29
AMC390613	GOLD FLATZ 1 Frank Benzsema, et al., claim owner	160	\$1,240.00	2012-057361	M 14 T 4N R 6 W S 21
AMC390614	GOLD FLATZ 2 Frank Benzsema, et al., claim owner	160	\$1,240.00	2012-057361	M 14 T 4N R 6 W S 21
AMC406412	VULTURE BAIT Albert Barton, et al., claim owner	160	\$1,240.00	2012-1089975	M 14 T 4N R 6 W S 21

RECEIVED
 BLM AZ STATE OFFICE
 PHOENIX, ARIZONA
 2014 AUG 23 P 2:48

Total amount due to BLM is \$5,115.00

The following PLACER CLAIMS are located in two counties. The BLM payment information is included in the filing for the County of Yavapai, State of Arizona. The following information is for the benefit of the Recorder of the County of Maricopa, State of Arizona:

SERIAL REG NUMBER	CLAIM NAME	ACRES	PAYMENT DUE BLM	BOOK/PAGE NUMBER	LEGAL OR LOC
AMC348413	ABRACADABRA #1 Thomas Collison, et al., claim owner	160	\$0.00	2012-1089973	M 14 T 8 N R 2 E S 29
AMC348414	ABRACADABRA #2 Greg Bowen, et al., claim owner	160	\$0.00	2012-1089973	M 14 T 8 R 2 E S20
AMC350143	CALAMITY #1 John Butler, et al., claim owner	160	\$0.00	2012-1089973	M 14 T 8 N R 2 E S 16 & 21
AMC350144	CALAMITY #2 Terry Huff, et al., claim owner	133.37	\$0.00	2012-1089973	M 14 T 8 N R 2 E S 16
AMC350310	CALAMITY #8 Bruce Austin, et al., claim owner	106.67	\$0.00	2012-1089982	M 14 T 8 N R 2 E S 9
AMC350311	CALAMITY #9 Bruce Austin, et al., claim owner	115	\$0.00	2012-1089982	M 14 T 8 N R 2 E S 16

PREPARED BY

Leonard Riley
Gold Prospectors Association of America
43445 Business Park Drive, Suite 113
Temecula, CA 92590

WHEN RECORDED MAIL TO:

Gold Prospectors Association of America
43445 Business Park Drive, Suite 113
Temecula, CA 92590

RECEIVED
BLM AZ STATE OFFICE
2011 AUG 21 P 2:12
PHOENIX, ARIZONA

**AFFIDAVIT OF ASSESSMENT WORK FOR MINING CLAIMS
MAINTENANCE FEE PAYMENT IN LIEU OF LABOR**

The maintenance fee for the following PLACER CLAIMS in the County of Mohave, State of Arizona applies for the assessment year 2015:

SERIAL REG NUMBER	CLAIM NAME	ACRES	PAYMENT DUE BLM	BOOK/PAGE NUMBER	LEGAL OR LOC
AMC327542	BAHDE 10 Chris Bahde, et al., claim owner	160	\$1,240.00	2012-057359	M 14 T 29 N R 18 W S 20
AMC329246	BAHDE 11 Clarence Bahde, et al., claim owner	160	\$1,240.00	2012-057359	M 14 T 29 N R 18 W S 20
AMC329247	BAHDE 12 Clarence Bahde, et al., claim owner	160	\$1,240.00	2012-057359	M 14 T 29 N R 18 W S 30
AMC329248	BAHDE 13 Clarence Bahde, et al., claim owner	160	\$1,240.00	2012-057359	M 14 T 29 N R 18 W S 30
AMC329249	BAHDE 14 Clarence Bahde, et al., claim owner	160	\$1,240.00	2012-057358	M 14 T 29 N R 18 W S 30
AMC330272	BAHDE 17 Clarence Bahde, et al., claim owner	160	\$1,240.00	2012-057358	M 14 T 29 N R 18 W S 2
AMC330273	BAHDE 18 Clarence Bahde, et al., claim owner	160	\$1,240.00	2012-057358	M 14 T 29 N R 18 W S 2

AMC371816	HOPPY 1 Shawn Bender, et al., claim owner	160	\$1,240.00	2012-057360	M 14 T 29 N R 18 W S 26
AMC371817	HOPPY 2 Shawn Bender, et al., claim owner	160	\$1,240.00	2012-057360	M 14 T 29 N R 18 W S 26
AMC371818	HOPPY 3 Shawn Bender, et al., claim owner	160	\$1,240.00	2012-057360	M 14 T 29 N R 18 W S 26
AMC371819	HOPPY 4 Shawn Bender, et al., claim owner	160	\$1,240.00	2012-057360	M 14 T 29 N R 18 W S 26

Total amount due to BLM is \$13,640.00

RECEIVED
BLM AZ STATE OFFICE
2014 AUG 21 P 2:12
PHOENIX, ARIZONA

PREPARED BY

Leonard Riley
Gold Prospectors Association of America
43445 Business Park Drive, Suite 113
Temecula, CA 92590

WHEN RECORDED MAIL TO:

Gold Prospectors Association of America
43445 Business Park Drive, Suite 113
Temecula, CA 92590

RECEIVED
BLM AZ STATE OFFICE
2014 AUG 21 P 2:12
PHOENIX, ARIZONA

**AFFIDAVIT OF ASSESSMENT WORK FOR MINING CLAIMS
MAINTENANCE FEE PAYMENT IN LIEU OF LABOR**

The maintenance fee for the following PLACER CLAIMS in the County of Pima, State of Arizona applies for the assessment year 2015:

SERIAL REG NUMBER	CLAIM NAME	ACRES	PAYMENT DUE BLM	BOOK/PAGE NUMBER	LEGAL OR LOC
AMC331449	FRIENDSHIP Doreen Howard, et al., claim owner	160	\$1,240.00	20123320973	M 14 T 19 S R 16 E S 28
AMC332360	R DOUBLE J Beverly Podraza, et al., claim owner	70	\$620.00	20123320970	M 14 T 19 S R 15 E S 25
AMC333387	GOLDEN TATTOO Caroleann Black, et al., claim owner	160	\$1,240.00	20123320971	M 14 T 19 S R 15 E S 26
AMC333855	LUCKY STRIKE Beverly Podraza, et al., claim owner	160	\$1,240.00	20123320967	M 14 T 19 S R 15 E S 26
AMC335768	FANTASTIC Doreen Howard, et al., claim owner	160	\$1,240.00	20123320968	M 14 T 19 S R 15 E S 36
AMC426402	POLARIS Louie Gasca, et al., claim owner	60	\$465.00	20123320969	M 14 T 20 S R 10 E S 32 T 21 S R 10 E S 4 & 5

AMC344407	WANDERING STAR Ed Bonnell, et al., claim owner	160	\$1,240.00	20123320975	M 14 T 21 S R 10 E S 8
AMC344626	LUCKY 13 Alyson Johnson, et al., claim owner	160	\$1,240.00	20123320974	M 21 T 24 N R 9 E S 32
AMC353613	MAYBE, MAYBE NOT Richard Conway, et al., claim owner	160	\$1,240.00	20123320972	M 14 T 19 S R 16 E S 28
AMC353614	WET ROCK Kathy Homan, et al., claim owner	160	\$1,240.00	20123320976	M 14 T 21 S R 10 E S 17
AMC411286	QUAD C Charles Colvin, et al., claim owner	60	\$465.00	None	M 14 T 19 S R 15 E S 23 & 26
AMC420267	HERCULES Louie Gasca, et al., claim owner	58	\$465.00	20123320969	M 14 T 20 S R 10 E S 31

Closed

Total amount due to BLM is \$11,935.00

RECEIVED
BLM AZ STATE OFFICE
2014 AUG 21 P 2:12
PHOENIX, ARIZONA

PREPARED BY

Leonard Riley
Gold Prospectors Association of America
43445 Business Park Drive, Suite 113
Temecula, CA 92590

WHEN RECORDED MAIL TO:

Gold Prospectors Association of America
43445 Business Park Drive, Suite 113
Temecula, CA 92590

PHOENIX, ARIZONA

2014 AUG 21 P 2:13

RECEIVED
BLM AZ STATE OFFICE

**AFFIDAVIT OF ASSESSMENT WORK FOR MINING CLAIMS
MAINTENANCE FEE PAYMENT IN LIEU OF LABOR**

The maintenance fee for the following PLACER CLAIMS in the County of Pinal, State of Arizona applies for the assessment year 2015:

SERIAL REG NUMBER	CLAIM NAME	ACRES	PAYMENT DUE BLM	BOOK/PAGE NUMBER	LEGAL OR LOC
AMC372539	OUTBACK GOLD #4 Jeffrey Arnold, et al., claim owner	160	\$1,240.00	None	M 14 T 1 S R 11 E S 16

closed

Total amount due to BLM is \$1,240.00

PREPARED BY

Leonard Riley
Gold Prospectors Association of America
43445 Business Park Drive, Suite 113
Temecula, CA 92590

WHEN RECORDED MAIL TO:

Gold Prospectors Association of America
43445 Business Park Drive, Suite 113
Temecula, CA 92590

PHOENIX, ARIZONA

2014 AUG 21 P 2:13

RECEIVED
BLM AZ STATE OFFICE

**AFFIDAVIT OF ASSESSMENT WORK FOR MINING CLAIMS
MAINTENANCE FEE PAYMENT IN LIEU OF LABOR**

The maintenance fee for the following LODE CLAIMS in the County of Yavapai, State of Arizona applies for the assessment year 2015:

SERIAL REG NUMBER	CLAIM NAME	ACRES	PAYMENT DUE BLM	BOOK/PAGE NUMBER	LEGAL OR LOC
AMC304305	PICKEM UP I Orlando Carroccia, et al., claim owner	20.66	\$155.00	2012-0064663	M 14 T 10 N R 5 W S 24
AMC304306	PICKEM UP II Orlando Carroccia, et al., claim owner	20.66	\$155.00	2012-0064663	M 14 T 10 N R 5 W S 24
AMC304307	PICKEM UP III Orlando Carroccia, et al., claim owner	20.66	\$155.00	2012-0064663	M 14 T 10 N R 5 W S 24

The maintenance fee for the following PLACER CLAIMS in the County of Yavapai, State of Arizona applies for the assessment year 2014:

SERIAL REG NUMBER	CLAIM NAME	ACRES	PAYMENT DUE BLM	BOOK/PAGE NUMBER	LEGAL OR LOC
AMC190993	LOST DUTCHMAN Doug Edwards, et al., claim owner	120	\$930.00	2012-0064661	M 14 T 10 N R 5 W S 25 & 36
AMC343903	DOUBLE J. J. Jacqueline Lew, et al., claim owner	160	\$1,240.00	2012-0064666	M 14 T 13 N R 1 E S 28
AMC343904	SOLDIER BOY Jacqueline Lew, et al., claim owner	160	\$1,240.00	2012-0064691	M 14 T 13 N R 1 E S 29

AMC348177	PICKEM UP AGAIN Orlando Carroccia, et al., claim owner	40	\$310.00	2012-0064663	M 14 T 10 N R 5 W S 24
AMC348413	ABRACADABRA #1 Thomas Collison, et al., claim owner	160	\$1,240.00	2012-0064689	M 14 T 8 N R 2 E S 29
AMC348414	ABRACADABRA #2 Greg Bowen, et al., claim owner	160	\$1,240.00	2012-0064689	M 14 T 8 N R 2 E S 20
AMC348415	ABRACADABRA #3 John Albanese, et al., claim owner	160	\$1,240.00	2012-0064689	M 14 T 8 N R 2 E S 20
AMC348416	ABRACADABRA #4 Thomas Collison, et al., claim owner	160	\$1,240.00	2012-0064689	M 14 T 8 N R 2 E S 20
AMC350128	ABRACADABRA #5 Terry Huff, et al., claim owner	160	\$1,240.00	2012-0064690	M 14 T 8 N R 2 E S 17
AMC350130	ABRACADABRA #7 Terry Huff, et al., claim owner	160	\$1,240.00	2012-0064692	M 14 T 8 N R 2 E S 18
AMC350140	ABRACADABRA #19 Mary Briggs, et al., claim owner	160	\$1,240.00	2012-0064677	M 14 T 9 N R 20 E S 30
AMC350141	ABRACADABRA #20 John Butler, et al., claim owner	160	\$1,240.00	2012-0064693	M 14 T 8 N R 2 E S 29
AMC350143	CALAMITY #1 John Butler, et al., claim owner	160	\$1,240.00	2012-1089977	M 14 T 8 N R 2 E S 16 & 21
AMC350144	CALAMITY #2 Terry Huff, et al., claim owner	133.37	\$1,085.00	2012-1089988	M 14 T 8 N R 2 E S 16
AMC350310	CALAMITY #8 Bruce Austin, et al., claim owner	106.67	\$930.00	2012-1089982	M 14 T 8 N R 2 E S 9

RECEIVED
 PHOENIX, ARIZONA
 2011 AUG 21 P 2:13

AMC350311	CALAMITY #9 Bruce Austin, et al., claim owner	115	\$930.00	2012-1089982	M 14 T 8 N R 2 E S 16
AMC355490	GOLDEN GOBBLER John Koho, et al., claim owner	41.20	\$465.00	2012-0064688	M 14 T 11 N R 1 E S 23
AMC373840	LITTLE PICKER Paul Clark, et al., claim owner	160	\$1,240.00	2012-0064669	M 14 T 9 N R 5 W S 35
AMC373841	GREEN GREASE William Eason, et al., claim owner	160	\$1,240.00	2012-0064684	M 14 T 9 N R 5 W S 34
AMC373842	CAT CLAW William Eason, et al., claim owner	160	\$1,240.00	2012-0064683	M 14 T 9 N R 5 W S 34
AMC373843	OLY POP Paul Clark, et al., claim owner	160	\$1,240.00	2012-0064662	M 14 T 9 N R 5 W S 34
AMC373844	SARAH P Paul Clark, et al., claim owner	160	\$1,240.00	2012-0064660	M 14 T 9 N R 5 W S 35
AMC373845	DESERT PANNER Charles Dougan, et al., claim owner	160	\$1,240.00	2012-0064685	M 14 T 9 N R 5 W S 35
AMC373846	BAKER INN Charles Dougan, et al., claim owner	160	\$1,240.00	2012-0064665	M 14 T 9 N R 5 W S 35
AMC373847	THE STRUT William Eason, et al., claim owner	160	\$1,240.00	2012-0064674	M 14 T 9 N R 5 W S 35

Total amount due to BLM is \$28,675.00

RECEIVED
 BLM AZ STATE OFFICE
 2014 AUG 21 P 2:13
 PHOENIX, ARIZONA

United States Department of the Interior
Bureau of Land Management
 LANDS/RECREATION & PLANNING
 ONE N CENTRAL AVE
 PHOENIX, AZ 85004 -2203
 Phone: 602-417-9200

Receipt

No: 3109047

Transaction #: 3200735	
Date of Transaction: 08/22/2014	
CUSTOMER:	
GOLD PROSPECTORS ASSOCIATION OF AMERICA 43445 BUSINESS PARK DR STE 113 TEMECULA, CA 92590-3671 US	

LINE #	QTY	DESCRIPTION	REMARKS	UNIT PRICE	TOTAL
1	1.00	LOCATABLE MINERALS / MINING CLAIMS- NOT NEW-UNADJUD, ONE AUTH NO. ONLY / MINING CLAIM MONEY RECEIVED CASES: AMC318388/\$64945.00	MAINT FEE PYMNT 2015	- n/a -	64945.00
TOTAL:					\$64,945.00

PAYMENT INFORMATION					
1	AMOUNT:	64945.00	POSTMARKED:	08/19/2014	
	TYPE:	CHECK	RECEIVED:	08/21/2014	
	CHECK NO:	41565			
	NAME:	GOLD PROSPECTORS ASSOCIATION OF AMERICA 43445 BUSINESS PARK DR STE 113 TEMECULA CA 92590-3671 US			

REMARKS

This receipt was generated by the automated BLM Collections and Billing System and is a paper representation of a portion of the official electronic record contained therein.

RE 10/7/14
\$1705 refund authorized
for 2015 maint. fees pd. on
closed claims AMC 420267
AMC 372539 8/22/14

LEAD CASE FILES for Receipt No. 2856913
filed by GOLD PROSPECTOR ASSN OF AMERICA
August 15, 2013

318385

337776

338212

364805

412818

100714

324198

325932

333347

338375

35987

390613

406412

348413

358128

358309

327542

329246

330272

371816

AMC #s

331449

332360

333387

333855

335768

342810

344407

344626

353613

411286

420267

372534

304305

190993

343903

348177

~~348413~~

355490

373840

	Last Assess Yr	Last Assess Cd	Computed
262	2013	682	ELKO, NV 89801-7715
263	2013	682	ELKO, NV 89801-7715
264	2013	682	ELKO, NV 89801-7715
265	2013	682	ELKO, NV 89801-7715
266	2013	682	ELKO, NV 89801-7715
267	2013	682	ELKO, NV 89801-7715
268	2013	682	ELKO, NV 89801-7715
269	2013	682	ELKO, NV 89801-7715
270	2013	682	ELKO, NV 89801-7715
271	2013	682	ELKO, NV 89801-7715
272	2013	682	ELKO, NV 89801-7715
273	2013	682	ELKO, NV 89801-7715
274	2013	682	ELKO, NV 89801-7715
275	2013	682	ELKO, NV 89801-7715
276	2013	682	ELKO, NV 89801-7715
277	2013	682	ELKO, NV 89801-7715
278	2013	682	ELKO, NV 89801-7715
279	2013	682	ELKO, NV 89801-7715
280	2013	682	ELKO, NV 89801-7715
281	2013	682	ELKO, NV 89801-7715
282	2013	682	ELKO, NV 89801-7715
283	2013	682	ELKO, NV 89801-7715
284	2013	682	ELKO, NV 89801-7715
285	2013	682	ELKO, NV 89801-7715
286	2013	682	ELKO, NV 89801-7715
287	2013	682	ELKO, NV 89801-7715
288	2013	682	ELKO, NV 89801-7715
289	2013	682	ELKO, NV 89801-7715
290	2013	682	ELKO, NV 89801-7715

RECORDING REQUESTED BY

Claims Department

WHEN RECORDED MAIL TO:

Gold Prospectors Association of America
43445 Business Park Drive, Suite 113
Temecula, CA 92590

RECEIVED
BLM AZ STATE OFFICE
2013 AUG 15 PM 3:03
PHOENIX, ARIZONA

**MAINTENANCE FEE PAYMENT FOR MINING CLAIMS
IN LIEU OF LABOR (ASSESSMENT WORK)**

The maintenance fee for the following PLACER CLAIMS in the County of La Paz, State of Arizona applies for the assessment year 2014:

SERIAL REG NUMBER	CLAIM NAME	ACRES	PAYMENT DUE BLM	BOOK/PAGE NUMBER	LEGAL OR LOC
AMC318388	OHMI #23 Carol Moore, et al., claim owner	30	\$280.00	2009-03352	M 14 T 3 N R 18 W S 34
AMC337776	GORBERT ASSOCIATION Cameron Cook, et al., claim owner	160	\$1,120.00	2012-05663	M 14 T 3 N R 18 W S 26/27/28
AMC338212	GUESS IT HAS Gilbert Binns, et al., claim owner	40	\$280.00	2012-05665	M 14 T 4 N R 18 W S 35
AMC364805	FLAT FOOT Barbara Cooper, et al., claim owner	160	\$1,120.00	2012-05664	M 14 T 4 N R 20 W S 34
AMC412819	CACTUS NEEDLE Sharina Davis, et al., claim owner	160	\$1,120.00	2012-05666	M 14 T 4 N R 13 W S 22

Total amount due to BLM is \$3,920.00

\$ 3920

I hereby certify under penalty of perjury under the laws of the State of California that the foregoing statements are true and correct.

ENTERED
AUG 23 2013
BY: RE

2856913

3942734

Brandon Johnson, President
Gold Prospectors Association of America
Agent for Claim Owner

43445 Business Park Drive, Suite 113
Temecula, CA 92590
951-699-4749

Executed this 30 day of July, 2013 at Temecula, California.


Brandon Johnson
Brandon Johnson, President
Gold Prospectors Association of America

Date: 7-30-13

State of California
County of Riverside

Subscribed and sworn to (or affirmed) before me on this 30th day of July, 2013,
by Brandon Johnson, proved to me on the basis of satisfactory evidence to be the person who appeared
before me.

Signature Amber N. White (Seal)



RECEIVED
PLANNING OFFICE
JUL 30 11 21 AM '13
RIVERSIDE COUNTY

RECORDING REQUESTED BY

Claims Department

WHEN RECORDED MAIL TO:

Gold Prospectors Association of America
43445 Business Park Drive, Suite 113
Temecula, CA 92590

RECEIVED
BLM AZ STATE OFFICE
2013 AUG 15 PM 3:04
PHOENIX, ARIZONA

**MAINTENANCE FEE PAYMENT FOR MINING CLAIMS
IN LIEU OF LABOR (ASSESSMENT WORK)**

The maintenance fee for the following PLACER CLAIMS in the County of Maricopa, State of Arizona applies for the assessment year 2014:

SERIAL REG NUMBER	CLAIM NAME	ACRES	PAYMENT DUE BLM	BOOK/PAGE NUMBER	LEGAL OR LOC
AMC100714	YAHOO #4 Marion Burns, et al., claim owner	20	\$140.00	2012-1089980	M 14 T 7 N R 3 W S 20
AMC324198	KING MINING CLAIM #1 Peter Eastman, et al., claim owner	20	\$140.00	2012-1089981	M 14 T 7 N R 3 W S 29
AMC325932	GOLDEN DREAMS #A Peter Eastman, et al., claim owner	40	\$280.00	2012-1089981	M 14 T 7 N R 3 W S 20
AMC333347	DUMB LUCK Jean Wampler, et al., claim owner	40	\$280.00	2012-1089976	M 14 T 7 R 3 S 29
AMC338375	AZ AU #1 Gold Prospectors, et al., claim owner	20	\$140.00	2012-1089979	M 14 T 7 N R 3 W S 29
AMC338376	AZ AU #2 Gold Prospectors, et al., claim owner	20	\$140.00	2012-1089979	M 14 T 7 N R 3 W S 29

\$1120

\$5040

AMC35987	YAHOO #2 Marion Burns, et al., claim owner	20	\$140.00	2012-1089980	M 14 T 7 N R 3 W S 29
AMC390613	GOLD FLATZ 1 Frank Benzsema, et al., claim owner	160	\$1,120.00	2012-057361	M 14 T 4 N R 6 W S 21
AMC390614	GOLD FLATZ 2 Frank Benzsema, et al., claim owner	160	\$1,120.00	2012-057361	M 14 T 4 N R 6 W S 21
AMC406412	VULTURE BAIT Albert Barton, et al., claim owner	160	\$1,120.00	2012-1089975	M 14 T 7 N R 3 W S 21

Total amount due to BLM is \$4,620.00

The following PLACER CLAIMS are located in two counties. The BLM payment information is included in the filing for the County of Yavapai, State of Arizona. The following information is for the benefit of the Recorder of the County of Maricopa, State of Arizona:

SERIAL REG NUMBER	CLAIM NAME	ACRES	PAYMENT DUE BLM	BOOK/PAGE NUMBER	LEGAL OR LOC
AMC348413	ABRACADABRA #1 Thomas Collison, et al., claim owner	160	\$0.00	2012-1089973	M 14 T 8 N R 2 E S 29
AMC348414	ABRACADABRA #2 Greg Bowen, et al., claim owner	160	\$0.00	2012-1089973	M 14 T 8 R 2 E S 20
AMC350143	CALAMITY #1 John Butler, et al., claim owner	160	\$0.00	2012-1089973	M 14 T 8 N R 2 E S 16 & 21
AMC350144	CALAMITY #2 Terry Huff, et al., claim owner	133.37	\$0.00	2012-1089973	M 14 T 8 N R 2 E S 16
AMC350310	CALAMITY #8 Bruce Austin, et al., claim owner	106.67	\$0.00	2012-1089982	M 14 T 8 N R 2 E S 9
AMC350311	CALAMITY #9 Bruce Austin, et al., claim owner	115	\$0.00	2012-1089982	M 14 T 8 N R 2 E S 16

\$3500


RECEIVED
 PLACER CLAIMS
 MARICOPA COUNTY
 RECORDER OF DEEDS
 15

I hereby certify under penalty of perjury under the laws of the State of California that the foregoing statements are true and correct.

Brandon Johnson, President
Gold Prospectors Association of America
Agent for Claim Owner

43445 Business Park Drive, Suite 113
Temecula, CA 92590
951-699-4749

Executed this 30 day of July, 2013 at Temecula, California.



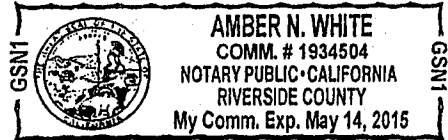
Brandon Johnson, President
Gold Prospectors Association of America

Date: 7-30-13

State of California
County of Riverside

Subscribed and sworn to (or affirmed) before me on this 30 day of July, 2013,
by Brandon Johnson, proved to me on the basis of satisfactory evidence to be the person who appeared
before me.

Signature Amber N. White (Seal)



RECEIVED
RIVERSIDE COUNTY
2013 JUL 15 PM 3:04
RIVERSIDE, CALIFORNIA

RECORDING REQUESTED BY

Claims Department

WHEN RECORDED MAIL TO:

Gold Prospectors Association of America
43445 Business Park Drive, Suite 113
Temecula, CA 92590

RECEIVED
BLM AZ STATE OFFICE
2013 AUG 15 PM 3:04
PHOENIX, ARIZONA

**MAINTENANCE FEE PAYMENT FOR MINING CLAIMS
IN LIEU OF LABOR (ASSESSMENT WORK)**

The maintenance fee for the following PLACER CLAIMS in the County of Mohave, State of Arizona applies for the assessment year 2014:

SERIAL REG NUMBER	CLAIM NAME	ACRES	PAYMENT DUE BLM	BOOK/PAGE NUMBER	LEGAL OR LOC
AMC327542	BAHDE 10 Chris Bahde, et al., claim owner	160	\$1,120.00	2012-057359	M 14 T 29 N R 18 W S 20
AMC329246	BAHDE 11 Clarence Bahde, et al., claim owner	160	\$1,120.00	2012-057359	M 14 T 29 N R 18 W S 20
AMC329247	BAHDE 12 Clarence Bahde, et al., claim owner	160	\$1,120.00	2012-057359	M 14 T 29 N R 18 W S 30
AMC329248	BAHDE 13 Clarence Bahde, et al., claim owner	160	\$1,120.00	2012-057359	M 14 T 29 N R 18 W S 30
AMC329249	BAHDE 14 Clarence Bahde, et al., claim owner	160	\$1,120.00	2012-057358	M 14 T 29 N R 18 W S 30
AMC330272	BAHDE 17 Clarence Bahde, et al., claim owner	160	\$1,120.00	2012-057358	M 14 T 29 N R 18 W S 2
AMC330273	BAHDE 18 Clarence Bahde, et al., claim owner	160	\$1,120.00	2012-057358	M 14 T 29 N R 18 W S 2

\$ 7,840

\$ 16,380

AMC371816	HOPPY 1 Shawn Bender, et al., claim owner	160	\$1,120.00	2012-057360	M 14 T 29 N R 18 W S 26
AMC371817	HOPPY 2 Shawn Bender, et al., claim owner	160	\$1,120.00	2012-057360	M 14 T 29 N R 18 W S 26
AMC371818	HOPPY 3 Shawn Bender, et al., claim owner	160	\$1,120.00	2012-057360	M 14 T 29 N R 18 W S 26
AMC371819	HOPPY 4 Shawn Bender, et al., claim owner	160	\$1,120.00	2012-057360	M 14 T 29 N R 18 W S 26

Total amount due to BLM is \$12,320.00

I hereby certify under penalty of perjury under the laws of the State of California that the foregoing statements are true and correct.

Brandon Johnson, President
Gold Prospectors Association of America
Agent for Claim Owner

43445 Business Park Drive, Suite 113
Temecula, CA 92590
951-699-4749

\$ 42,800

\$ 20,860

RECEIVED
BLM AZ DISTRICT OFFICE
2012 JUN 15 PM 2:04
TUCUMAN, ARIZONA

Executed this 30 day of July, 2013 at Temecula, California.

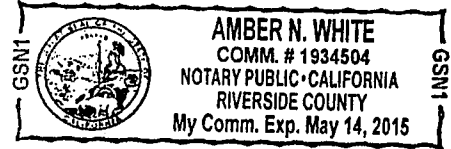
Brandon Johnson
Brandon Johnson, President
Gold Prospectors Association of America

Date: 7-30-13

State of California
County of Riverside

Subscribed and sworn to (or affirmed) before me on this 30 day of JULY, 2013,
by Brandon Johnson, proved to me on the basis of satisfactory evidence to be the person who appeared
before me.

Signature Amber N. White (Seal)



RECEIVED
ELM AT OFFICE
2013 AUG 15 PM 3:04
PHOENIX, ARIZONA

RECORDING REQUESTED BY

Claims Department

WHEN RECORDED MAIL TO:

Gold Prospectors Association of America
43445 Business Park Drive, Suite 113
Temecula, CA 92590

RECEIVED
BLM STATE OFFICE
PHOENIX, ARIZONA
2013 AUG 15 PM 3:04

**MAINTENANCE FEE PAYMENT FOR MINING CLAIMS
IN LIEU OF LABOR (ASSESSMENT WORK)**

The maintenance fee for the following PLACER CLAIMS in the County of Pima, State of Arizona applies for the assessment year 2014:

SERIAL REG NUMBER	CLAIM NAME	ACRES	PAYMENT DUE BLM	BOOK/PAGE NUMBER	LEGAL OR LOC
AMC331449	FRIENDSHIP Doreen Howard, et al., claim owner	160	\$1,120.00	20123320973	M 14 T 19 S R 16 E S 28
AMC332360	R DOUBLE J Beverly Podraza, et al., claim owner	70	\$560.00	20123320970	M 14 T 19 S R 15 E S 25
AMC333387	GOLDEN TATTOO Caroleann Black, et al., claim owner	160	\$1,120.00	20123320971	M 14 T 19 S R 15 E S 26
AMC333855	LUCKY STRIKE Beverly Podraza, et al., claim owner	160	\$1,120.00	20123320967	M 14 T 19 S R 15 E S 26
AMC335768	FANTASTIC Doreen Howard, et al., claim owner	160	\$1,120.00	20123320968	M 14 T 19 S R 15 E S 36
AMC342811	POLARIS Louie Gasca, et al., claim owner	60	\$420.00	20123320969	M 14 T 20 S R 10 E S 32 T 21 S R 10 E S 4 & 5

\$ 5,460

\$ 26,320

AMC344407	WANDERING STAR Ed Bonnell, et al., claim owner	160	\$1,120.00	20123320975	M 14 T 21 S R 10 E S 8
AMC344626	LUCKY 13 Alyson Johnson, et al., claim owner	160	\$1,120.00	20123320974	M 21 T 24 N R 9 E S 32
AMC353613	MAYBE, MAYBE NOT Richard Conway, et al., claim owner	160	\$1,120.00	20123320972	M 14 T 19 S R 16 E S 28
AMC353614	WET ROCK Kathy Homan, et al., claim owner	160	\$1,120.00	20123320976	M 14 T 21 S R 10 E S 17
AMC411286	QUAD C Charles Colvin, et al., claim owner	60	\$420.00	None	M 14 T 19 S R 15 E S 23 & 26
AMC420267	HERCULES Louie Gasca, et al., claim owner	58	\$420.00	20123320969	M 14 T 20 S R 10 E S 31

Total amount due to BLM is \$10,780.00

\$5320

I hereby certify under penalty of perjury under the laws of the State of California that the foregoing statements are true and correct.

Brandon Johnson, President
Gold Prospectors Association of America
Agent for Claim Owner

43445 Business Park Drive, Suite 113
Temecula, CA 92590
951-699-4749

RECEIVED
 BLM / DISTRICT OFFICE
 TEMECULA, ARIZONA
 JUN 15 2004

\$31,640

Executed this 30 day of July, 2013 at Temecula, California.

Brandon Johnson

Brandon Johnson, President
Gold Prospectors Association of America

Date: 7-30-13

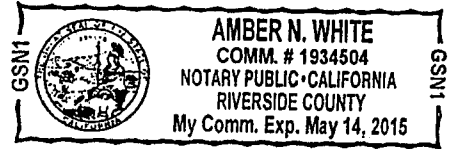
State of California
County of Riverside

Subscribed and sworn to (or affirmed) before me on this 30th day of July, 2013,
by Brandon Johnson, proved to me on the basis of satisfactory evidence to be the person who appeared
before me.

Signature

Amber N. White

(Seal)



RECEIVED
DIA STATE OFFICE
2013 JUL 15 PM 3:04
PHOENIX, ARIZONA

RECORDING REQUESTED BY

Claims Department

WHEN RECORDED MAIL TO:

Gold Prospectors Association of America
43445 Business Park Drive, Suite 113
Temecula, CA 92590

RECEIVED
BLM AZ STATE OFFICE
2013 AUG 15 PM 3:04
PHOENIX, ARIZONA

**MAINTENANCE FEE PAYMENT FOR MINING CLAIMS
IN LIEU OF LABOR (ASSESSMENT WORK)**

The maintenance fee for the following PLACER CLAIMS in the County of Pinal, State of Arizona applies for the assessment year 2014:

SERIAL REG NUMBER	CLAIM NAME	ACRES	PAYMENT DUE BLM	BOOK/PAGE NUMBER	LEGAL OR LOC
AMC372539	OUTBACK GOLD #4 Jeffrey Arnold, et al., claim owner	160	\$1,120.00	None	M 14 T 1 S R 11 E S 16

Total amount due to BLM is \$1,120.00

I hereby certify under penalty of perjury under the laws of the State of California that the foregoing statements are true and correct.

Brandon Johnson, President
Gold Prospectors Association of America
Agent for Claim Owner

43445 Business Park Drive, Suite 113
Temecula, CA 92590
951-699-4749

\$32,760

Executed this 30 day of July, 2013 at Temecula, California.

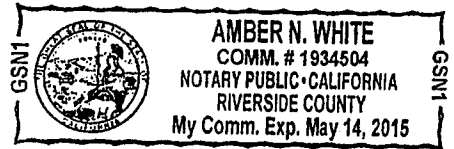
Brandon Johnson
Brandon Johnson, President
Gold Prospectors Association of America

Date: 7-30-13

State of California
County of Riverside

Subscribed and sworn to (or affirmed) before me on this 30th day of July, 2013,
by Brandon Johnson, proved to me on the basis of satisfactory evidence to be the person who appeared
before me.

Signature Amber N. White (Seal)



RECEIVED
DIA AZ WHITE OFFICE
PHOENIX, ARIZONA
2013 JUL 15 PM 3:01

RECORDING REQUESTED BY

Claims Department

WHEN RECORDED MAIL TO:Gold Prospectors Association of America
43445 Business Park Drive, Suite 113
Temecula, CA 92590RECEIVED
BLM AZ STATE OFFICE
2013 AUG 15 PM 3:05
PHOENIX, ARIZONA**MAINTENANCE FEE PAYMENT FOR MINING CLAIMS
IN LIEU OF LABOR (ASSESSMENT WORK)**

The maintenance fee for the following LODE CLAIMS in the County of Yavapai, State of Arizona applies for the assessment year 2014:

SERIAL REG NUMBER	CLAIM NAME	ACRES	PAYMENT DUE BLM	BOOK/PAGE NUMBER	LEGAL OR LOC
AMC304305	PICKEM UP I Orlando Carroccia, et al., claim owner	20.66	\$140.00	2012-0064663	M 14 T 10 N R 5 W S 24
AMC304306	PICKEM UP II Orlando Carroccia, et al., claim owner	20.66	\$140.00	2012-0064663	M 14 T 10 N R 5 W S 24
AMC304307	PICKEM UP III Orlando Carroccia, et al., claim owner	20.66	\$140.00	2012-0064663	M 14 T 10 N R 5 W S 24

The maintenance fee for the following PLACER CLAIMS in the County of Yavapai, State of Arizona applies for the assessment year 2014:

SERIAL REG NUMBER	CLAIM NAME	ACRES	PAYMENT DUE BLM	BOOK/PAGE NUMBER	LEGAL OR LOC
AMC190993	LOST DUTCHMAN Doug Edwards, et al., claim owner	120	\$840.00	2012-0064661	M 14 T 10 N R 5 W S 25 & 36
AMC343903	DOUBLE J. J. Jacqueline Lew, et al., claim owner	160	\$1,120.00	2012-0064666	M 14 T 13 N R 1 E S 28
AMC343904	SOLDIER BOY Jacqueline Lew, et al., claim owner	160	\$1,120.00	2012-0064691	M 14 T 13 N R 1 E S 29

1 \$3,500

\$36,260

*Don't
Enter*

*Don't
Enter*

AMC348177	PICKEM UP AGAIN Orlando Carroccia, et al., claim owner	40	\$280.00	2012-0064663	M 14 T 10 N R 5 W S 24
AMC348413	ABRACADABRA #1 Thomas Collison, et al., claim owner	160	\$1,120.00	2012-0064689	M 14 T 8 N R 2 E S 29
AMC348414	ABRACADABRA #2 Greg Bowen, et al., claim owner	160	\$1,120.00	2012-0064689	M 14 T 8 N R 2 E S 20
AMC348415	ABRACADABRA #3 John Albanese, et al., claim owner	160	\$1,120.00	2012-0064689	M 14 T 8 N R 2 E S 20
AMC348416	ABRACADABRA #4 Thomas Collison, et al., claim owner	160	\$1,120.00	2012-0064689	M 14 T 8 N R 2 E S 20
AMC350128	ABRACADABRA #5 Terry Huff, et al., claim owner	160	\$1,120.00	2012-0064690	M 14 T 8 N R 2 E S 17
AMC350130	ABRACADABRA #7 Terry Huff, et al., claim owner	160	\$1,120.00	2012-0064692	M 14 T 8 N R 2 E S 18
AMC350140	ABRACADABRA #19 Mary Briggs, et al., claim owner	160	\$1,120.00	2012-0064677	M 14 T 9 N R 20 E S 30
AMC350141	ABRACADABRA #20 John Butler, et al., claim owner	160	\$1,120.00	2012-0064693	M 14 T 9 N R 2 E S 29
AMC350143	CALAMITY #1 John Butler, et al., claim owner	160	\$1,120.00	2012-1089977	M 14 T 8 N R 2 E S 16 & 21
AMC350144	CALAMITY #2 Terry Huff, et al., claim owner	133.37	\$980.00	2012-1089978	M 14 T 8 N R 2 E S 16
AMC350310	CALAMITY #8 Bruce Austin, et al., claim owner	106.67	\$840.00	2012-1089982	M 14 T 8 N R 2 E S 9

RECEIVED
DEMAN STATE OFFICE
PHOENIX, ARIZONA

\$2100
\$10080
\$12,180

\$48,440

AMC350311	CALAMITY #9 Bruce Austin, et al., claim owner	115	\$840.00	2012-1089982	M 14 T 8 N R 2 E S 16
AMC355490	GOLDEN GOBBLER John Koho, et al., claim owner	41.20	\$420.00	2012-0064688	M 14 T 11 N R 1 E S 23
AMC373840	LITTLE PICKER Paul Clark, et al., claim owner	160	\$1,120.00	2012-0064669	M 14 T 9 N R 5 W S 35
AMC373841	GREEN GREASE William Eason, et al., claim owner	160	\$1,120.00	2012-0064684	M 14 T 9 N R 5 W S 34
AMC373842	CAT CLAW William Eason, et al., claim owner	160	\$1,120.00	2012-0064683	M 14 T 9 N R 5 W S 34
AMC373843	OLY POP Paul Clark, et al., claim owner	160	\$1,120.00	2012-0064662	M 14 T 9 N R 5 W S 34
AMC373844	SARAH P Paul Clark, et al., claim owner	160	\$1,120.00	2012-0064660	M 14 T 9 N R 5 W S 35
AMC373845	DESERT PANNER Charles Dougan, et al., claim owner	160	\$1,120.00	2012-0064685	M 14 T 9 N R 5 W S 35
AMC373846	BAKER INN Charles Dougan, et al., claim owner	160	\$1,120.00	2012-0064665	M 14 T 9 N R 5 W S 35
AMC373847	THE STRUT William Eason, et al., claim owner	160	\$1,120.00	2012-0064674	M 14 T 9 N R 5 W S 34

PHOENIX, ARIZONA
 BLM / AZ STATE OFFICE
 RECEIVED

Total amount due to BLM is \$25,900.00

$\$ 8960$
 $\underline{1260}$
 $\$ 10220$

I hereby certify under penalty of perjury under the laws of the State of California that the foregoing statements are true and correct.

Brandon Johnson, President
 Gold Prospectors Association of America
 Agent for Claim Owner

43445 Business Park Drive, Suite 113
 Temecula, CA 92590
 951-699-4749

\$58,660

Executed this 30 day of July, 2013 at Temecula, California.


30
Brandon Johnson, President
Gold Prospectors Association of America

Date: 7-30-13

State of California
County of Riverside

Subscribed and sworn to (or affirmed) before me on this 30th day of July, 2013,
by Brandon Johnson, proved to me on the basis of satisfactory evidence to be the person who appeared
before me.

Signature Amber N. White (Seal)



RECEIVED
2013 AUG 15 PM 3:05
PHOENIX, ARIZONA

United States Department of the Interior
 Bureau of Land Management
 LANDS/RECREATION & PLANNING
 ONE N CENTRAL AVE
 PHOENIX, AZ 85004 -2203
 Phone: 602-417-9200

Receipt

No: 2856913

Transaction #: 2942734	
Date of Transaction: 08/16/2013	
CUSTOMER:	
GOLD PROSPECTORS ASSOCIATION OF AMERICA 43445 BUSINESS PARK DR STE 113 TEMECULA, CA 92590-3669 US	

LINE #	QTY	DESCRIPTION	REMARKS	UNIT PRICE	TOTAL
1	1.00	LOCATABLE MINERALS / MINING CLAIMS-NOT NEW-UNADJUD, ONE AUTH NO. ONLY / MINING CLAIM MONEY RECEIVED CASES: AMC318388/\$58660.00	MAINT 2014/419	- n/a -	58660.00
TOTAL:					\$58,660.00

PAYMENT INFORMATION					
1	AMOUNT:	58660.00	POSTMARKED:	08/13/2013	
	TYPE:	CHECK	RECEIVED:	08/15/2013	
	CHECK NO:	40299			
	NAME:	GOLD PROSPECTORS ASSOCIATION OF AMERICA 43445 BUSINESS PARK DR STE 113 TEMECULA CA 92590-3669 US			

REMARKS


This receipt was generated by the automated BLM Collections and Billing System and is a paper representation of a portion of the official electronic record contained therein.

Please use enclosed envelope to mail receipt.

Thank you.

Brittany Wilson

RECEIVED
BLM AZ STATE OFFICE
2017 AUG 14 P 2:00
PHOENIX, ARIZONA



GOLD PROSPECTORS
ASSOCIATION OF AMERICA
P.O. Box 891479 -- Temecula, CA 92589-1479
(800) 551-9707 -- Fax (951) 699-4062
www.goldprospectors.org

Write special ltr explaining the disbursement of refund & why refunds, i.e. overpayment b/c of acreage discrepancy.

ENTERED IN COMPUTER

RZ 8-23-12

35987
100714
325932
324198
344407
352316
302602
190993
338375
344626
327542
329246
330272
331449
333855
332360
335768
333387
335192
343904
337776
338212
374071
348413
350128
350282
350330
350285
350309
318385
353613
333347
353929
297242
355490
348177
304305
342810
364805
373840
371816
395798
390613
399153
337791
406307
415621
406412

Authorized Date 10/17/2012

Instructions to Accounts

AZ BLM REFUND \$1590 TO GOLD PROSPECTORS
ASSOCIATION FOR OVERPAYMENT OF MAINTENANCE FEES
ON AMC350144, AMC406307, AND AMC342810.
RECEIPT#2635544. RE.

Login ID 4105

Entry Date 10/17/2012

Total Amount \$1,590.00

CUSTOMER NAME	RECEIPT NO.	AMOUNT	AMC NO. OR AMC TO AMC	PURPOSE: AMC TO AMC TRANSFERS REFUNDS, ETC. W/justificat'n	MAINT,POL, NOI TRF,AMEND ,ETC.	Date entered in CBS
Charles Byrd	2649723	\$700	AMC394896 AMC396254 AMC396448 AMC396772 AMC396773	Refund- Filed waiver in lieu initial maint. Fee (opt by law)	Maint Fee	Entered- 9/5/2012; Refund- 10/21/12
Timothy Schoder	2622198	\$280	AMC399869 AMC399961	Refund- Filed waiver in lieu initial maint. Fee (opt by law)	Maint Fee	Entered- 8/3/2012; Refund- 10/21/12
Michael Patrick Cone Credit Card	2604898	\$280	AMC371067 AMC390146	Refund- Filed waiver in lieu initial maint. Fee (opt by law)	Maint Fee	Entered- 7/9/2012; Refund- 10/21/12
Jerald D. McKim Credit Card	2634463	\$140	AMC330221	Refund- Filed waiver in lieu initial maint. Fee (opt by law)	Maint Fee	Entered- 8/20/2012; Refund- 10/21/12
Norman Montgomery	2634597	\$1400	AMC414304-309 AMC400019-022	Dupl payment- Maint. Fee	Maint Fee	Entered- 8/15/2012; Refund- 10/21/12
Norman Montgomery	2634609	\$280	AMC414310 AMC414311	Dupl payment- Maint. Fee	Maint Fee	Entered- 8/15/2012; Refund- 10/21/12
Brandon Johnson Credit Card	2631431	\$290	AMC338212 AMC350144(\$90)	Overpayment- Maint. fee	Maint Fee	Entered- 8/15/2012; Refund- 10/21/12
Gold Prospectors Association	2635544	\$1590	AMC406307 AMC342810 AMC350144(\$50)	Overpayment- Maint. fee	Maint Fee	Entered- 8/21/2012; Refund- 10/21/12

Date Requested

October 17, 2012

TRANSFER-REVERSAL REQUESTS

[Empty rectangular box]

NOTE: if credit card, then put reason in Column 6

\$1120

15

11200

5600

16800

\$49,990 - Receipt 2631431

~~\$49,560~~

\$ 440 overpaid

~~49900~~

\$35,330

Receipt 2635544

17080

11200
2240
|
13

1400

2800

1120

3920

~~8840~~

17080

Actually Owed .

\$49,700

\$32,860

\$82,560

1880

Paid :

49,990

35,330

\$85,320

85,320

82,560

2,760

overpaid	\$ 200	on	338212
overpaid	\$ 140	on	350144
overpaid	\$ 700	on	342810
overpaid	\$ 840	on	406307
	\$1880		


342810/406307/350144	\$ 1590	2635544
338212/350144	\$ 290	2631431

Please use enclosed envelope to mail receipt.

Thank You.

Brittany Wilson

RECEIVED
BIMAZ STATE OFFICE
2012 AUG 14 P 2:00
PHOENIX, ARIZONA



GOLD PROSPECTORS
ASSOCIATION OF AMERICA
P.O. Box 891479 - Temecula, CA 92589-1479
(800) 551-9707 - Fax (951) 699-4062
www.goldprospectors.org

35987
100714
325932
324198
344407
352316
302602
190993
338375
344626
327542
329246
330272
331449
333855
332360
335768
333387
335192
343904
337776
338212
374071
348413
350128
350282
350330
350285
350309
318385
353613
333347
353929
297242
355490
348177
304305
342810
364805
373840
371816
395798
390613
399153
337791
406307
415621
406412

ENTERED IN COMPUTER

RZ 8-23-12

Houston, Annabell

To: Brittany McLeod
Subject: RE: Gold Prospectors Association of America Claims

Brittany,

The charge will be \$49,990.00 since our system will not let us charge anything that is \$49,999.00. The balance is \$35,330.00.

I will mail original documents and receipt in the envelope provided.

Regards,

Annabell Houston
Accounting Technician, CBS Core Team Lead Information Access Center AZ State Office – Bureau of Land Management
1 North Central Ave, Suite 800
Phoenix, AZ. 85004-4427
Tel.: 602-417-9562
Fax: 602-417-9556

-----Original Message-----

From: Brittany McLeod [<mailto:bwilson@goldprospectors.org>]
Sent: Wednesday, August 15, 2012 2:05 PM
To: Houston, Annabell
Subject: Gold Prospectors Association of America Claims

Anabelle,

Please charge the card that you have authorization for in the amount of \$49,999.00 for the claims on the list that I mailed. I will mail out a check today for the remaining balance. Please contact me if you have any challenges or questions. Also, if you could mail me or fax me a receipt it would be greatly appreciated.

fax # 951-699-4062

Brittany Wilson
GPAA
Executive Assistant to Brandon Johnson
951-699-4749 x176
bwilson@goldprospectors.org

ARIZONA

BLM FILING FOR YEAR

RECEIVED
BLM AZ STATE OFFICE

2013

CLAIM NAME

AMC#

CLAIM OWNER

Acres

Amount

2012 AUG 14 P 2:00

PHOENIX, ARIZONA

1	Yahoo #2	35987	William Cimino, et al	20	\$ 140.00
2	Yahoo #4	100714	P.O. Box 416 Morristown, AZ 85342	20	\$ 140.00
3	Golden Dreams #A	325932	John Simpson, et al	40	\$ 280.00
4	#1 King Mining	324198	18230 N. 32 Lane Phoenix, AZ 85023	20	\$ 140.00
5	Wandering Star	344407	Scott Homan, et al 9492 E. Caldwell Drive Tucson, Az. 85747	160	\$ 1,120.00
6	PC 2	352316	Tom Tierney, et al	40	\$ 280.00
7	Big Four #1	302602	P.O. Box 1415	20	\$ 140.00
8	Big Four #2	302603	Sierra Vista, AZ 85636	20	\$ 140.00
9	Big Four #3	302604		20	\$ 140.00
10	Lost Dutchman	190993	Lost Dutchman Mining Assn. 43445 Business Park Dr #113 Temecula, CA 92590	120	\$ 840.00
11	Az Au #1	338375	Gold Prospectors Assn of America	20	\$ 140.00
12	Az Au #2	338376	P.O. Box 891509 Temecula, CA 92589-1509	20	\$ 140.00
13	Lucky 13	344626	Bob Wilke, et al 8711 W Sierra Vista Drive Glendale, AZ 85305	160	\$ 1,120.00

NO. OF CLAIMS 10
AMOUNT \$49,999.00
RECEIPT NO. 26143
INIT. [Signature]

** BLM-ASO **

4480
4760

\$4,960

ARIZONA

\$4760

BLM FILING FOR YEAR

RECEIVED
BLM AZ STATE OFFICE

2013

<u>CLAIM NAME</u>	<u>AMC#</u>	<u>CLAIM OWNER</u>	<u>2012 AUG 14 P 200s</u>	<u>Acres</u>	<u>Amount</u>
14 Bahde #10	327542	Clarence Bahde, et al		160	\$ 1,120.00
15 Bahde #11	329246	306 Lakeview		160	\$ 1,120.00
16 Bahde #12	329247	Boulder City, NV 89005		160	\$ 1,120.00
17 Bahde #13	329248			160	\$ 1,120.00
18 Bahde #14	329249			160	\$ 1,120.00
19 Bahde #17	330272			160	\$ 1,120.00
20 Bahde #18	330273			160	\$ 1,120.00
21 Friendship	331449	John Reddoch, et al		160	\$ 1,120.00
22 Lucky Strike	333855	3237 E Holliday Street		160	\$ 1,120.00
23 R Double J	332360	Tucson, AZ 85706		70	\$ 560.00
24 Fantastic	335768			160	\$ 1,120.00
25 Golden Tattoo	333387	Jeff Fuhrmann, et al P.O Box 3357 Camp Verde, AZ 86322		160	\$ 1,120.00
26 Firehouse	335192	James D. Riddenhour, Sr, et al		80	\$ 560.00
27 Soldier Boy	343903	3914 N. Hawes		160	\$ 1,120.00
28 Double JJ	343904	Mesa, AZ 85207		160	\$ 1,120.00
29 Gorbett Association	337776	Gordon Howcroft, et al 19542 Apache Road Bend, OR 97702		160	\$ 1,120.00
30 Think it Has	338212	Gilbert Binns, et al Box 9000-1578 Quartzsite, AZ 85346		40	\$ 480.00 280

\$17,080
total = \$22,040 21840

ARIZONA

BLM FILING FOR YEAR

RECEIVED
BLM AZ STATE OFFICE

2013

↓
~~22,040~~
21,840

CLAIM NAME

AMC#

CLAIM OWNER

012 AUG 14 P 2:00

Acres

Amount

31	Beau Star	374071	Ken Rucker, et al 43445 Business Park Drive Temecula, CA 92590	20.66	\$ 140.00
32	Abracadabra 1	348413	Kent Reed, et al	160	\$ 1,120.00
33	Abracadabra 2	348414	3426 W. Glen Rosa	160	\$ 1,120.00
34	Abracadabra 3	348415	Phoenix, AZ. 85023	160	\$ 1,120.00
35	Abracadabra 4	348416		160	\$ 1,120.00
✓36	Abracadabra 5	350128	Alaric M Woodward, et al	160	\$ 1,120.00
✓37	Abracadabra 6	350129	2644 W. San Miguel Phoenix, AZ. 85017	160	\$ 1,120.00
✓38	Abracadabra 7	350130	John Albanese, et al 3856 W. Country Gables Dr. Phoenix, AZ. 85027	160	\$ 1,120.00
39	Abracadabra 9	350282	George James, et al 8569 E. Modlock Dr. Glendale, AZ. 85305	160	\$ 1,120.00
✓40	Abracadabra 10	350131	Mary Briggs, et al 2139 W. Elm Phoenix, Az. 85015	160	\$ 1,120.00

over

\$ 10,220

total = \$ ~~32,260~~

32,060

ARIZONA

BLM FILING FOR YEAR

RECEIVED
BLM AZ STATE OFFICE

2013

~~\$32,260~~
\$32,060

2012 AUG 14 P 2:00

<u>CLAIM NAME</u>	<u>AMC#</u>	<u>CLAIM OWNER</u>	<u>Acres</u>	<u>Amount</u>
✓41 Abracadabra 11	350132	George James, et al 8569 E. Modlock Dr. Glendale, AZ. 85305	160	\$ 1,120.00
✓42 Abracadabra 12	350133	Mary Briggs, et al 2139 W. Elm Phoenix, AZ. 85015	160	\$ 1,120.00
✓43 Abracadabra 13	350134	John Abanese, et al	160	\$ 1,120.00
✓44 Abracadabra 14	350135	3856 W. Country Gables	160	\$ 1,120.00
✓45 Abracadabra 15	350136	Phoenix, AZ. 85023	160	\$ 1,120.00
✓46 Abracadabra 16	350137	Mary Briggs, et al	160	\$ 1,120.00
✓47 Abracadabra 17	350138	2139 W Elm Phoenix, AZ. 85015	160	\$ 1,120.00
✓48 Abracadabra 18	350139	Chris Zollinger, et al 18812 N. 19 th Dr. Phoenix, AZ. 85027	160	\$ 1,120.00
✓49 Abracadabra 19	350140	Mary Briggs, et al 2139 W. Elm Phoenix, AZ. 85015	160	\$ 1,120.00
50 Abracadabra 20	350141	Chris Zollinger, et al 18812 N. 19 th Dr. Phoenix, AZ. 85027	160	\$ 1,120.00

\$ 12,200
43,260
total = \$ ~~13,060~~
12,420

ARIZONA

BLM FILING FOR YEAR

RECEIVED
BLM AZ STATE OFFICE

~~\$43,460~~
\$43,460
\$43,260 2013

2012 AUG 14 P 2:00

CLAIM NAME

AMC#

CLAIM OWNER

Acres

Amount

PHOENIX, ARIZONA

3

✓ 51	Abracadabra 21	350142	Ron Irvine, et al 7108 W. Mulberry Phoenix, AZ. 85033	160	\$ 1,120.00	44,580 44,380
------	----------------	--------	---	-----	-------------	-----------------------------

✓ 52	Bonanza 1	350330	Ron Irvine, et al 7108 W. Irvine Phoenix, AZ. 85033	160	\$ 1,120.00	46 45,700 45,500
------	-----------	--------	---	-----	-------------	-----------------------------------

✓ 53	Calamity 1	350143	Jeanne B. Spinella, et al 1747 E. Northern Ave. #150 Phoenix, AZ. 85020	160	\$ 1,120.00	46,820 46,620
------	------------	--------	---	-----	-------------	------------------

✓ 54	Calamity 2	350144	Terry Huff, et al 15860 N. 61 st St. Scottsdale, AZ. 85254	133.4	\$ 1,120.00	47,800 47,600
------	------------	--------	---	-------	-------------	------------------

✓ 55	Calamity 3	350285	Ron Irvine, et al	160	\$ 1,120.00	48,920-48,720
✓ 56	Calamity 4	350286	7108 W. Irvine	160	\$ 1,120.00 - Receipt #	
✓ 57	Calamity 5	350309	Phoenix, AZ. 85033	80	\$ 560.00 - 263554	

✓ 58	Calamity 8	350310	Bruce Austin, et al	106.7	\$ 840.00	49,560 49,760
✓ 59	Calamity 9	350311	1714 W. Stottler Dr. Chandler, AZ. 85224	115	\$ 840.00	

2635544

\$ 8,820

~~\$ 43,460~~

527 780

Receipt #
2631431

~~\$53,480~~
\$52,280

ARIZONA

BLM FILING FOR YEAR

RECEIVED
BLM AZ STATE OFFICE

2013

<u>CLAIM NAME</u>	<u>AMC#</u>	<u>CLAIM OWNER</u>	2012 AUG 14 <u>Acres</u>	<u>Amount</u>
60 OHMI #23	<u>318388</u>	Richard & Cora Moore, et al 1613 E. Portola Ave. Santa Ana, CA 92701	30	\$ 280.00
61 Maybe, Maybe Not	<u>353613</u>	Richard E Conway, et al 3330 E. 1 st St. Tucson, AZ. 85711	160	\$ 1,120.00
62 Wet Rock	<u>353614</u>	Kathy Homan, et al 9492 E. Caldwell DR. Tucson, AZ. 85747	160	\$ 1,120.00
63 DumbLuck	<u>333347</u>	Woody Wampler, et al 956 Greenbriar Cr. Mesa, AZ. 85201	40	\$ 280.00
64 Bull Tales	<u>353929</u>	Bud Riley, et al 8228 E. Cypress ST. Scottsdale, AZ. 85257	20	\$ 140.00
65 Mighty Find	<u>297243</u>	Steve Short, et al	44.44	\$ 420.00
66 Square Bear	<u>297244</u>	14641 N 90th Lane	37.61	\$ 280.00
67 Little Richer	<u>297245</u>	Peoria, AZ 85381	22.31	\$ 280.00
68 Golden Gobbler	<u>355490</u>	Bud Riley, et al 8228 E. Cypress ST. Scottsdale, AZ. 85257	41.2	\$ 420.00

Earned by
R-11631431
\$49,900

\$ 4,340
\$56,620
~~\$87,500~~

ARIZONA

BLM FILING FOR YEAR

RECEIVED
BLM AZ STATE OFFICE

~~\$51,820~~
\$56,620

2013

CLAIM NAME

AMC#

CLAIM OWNER

2012 AUG 14 P

Acres

Amount

69	Pickem up Again	348177	Ernest L. Leschner, et al	20.66	\$ 280.00	24
70	Pickem up 1	304305	48820 N US HWY 60	20.66	\$ 140.00	
71	Pickem up 2	304306	Morristown, AZ 85342	20.66	\$ 140.00	
72	Pickem up 3	304307		20.66	\$ 140.00	
73	Polaris	342811	Paul Neff, et al HC 70 Box 5471 Sahuarita, AZ. 85629	59.7	\$ 420.00	1120
74	Hercules	342810	Paul Neff, et al HC 70 Box 5471 Sahuarita, AZ. 85629	160	\$ 1,120.00	1540
75	Flat Foot	364805	Dwayne Farmer, et al 5915 Colorada River RD. Blythe, CA. 92225	160	\$ 1,120.00	1120
76	Little Picker	373840	G.P.A.A.	160	\$ 1,120.00	
77	Green Grease	373841	Ken Rucker, et al	160	\$ 1,120.00	
78	Cat Claw	373842	43445 Business Park Dr #113	160	\$ 1,120.00	
79	Oly Pop	373843	Temecula, CA 92590	160	\$ 1,120.00	
80	Sarah P	373844		160	\$ 1,120.00	
81	Desert Panner	373845		160	\$ 1,120.00	\$,960 12,740
82	Baker Inn	373846		160	\$ 1,120.00	
83	The Strut	373847		160	\$ 1,120.00	

-check areas
CR2K = 57.8

\$ 12,320

\$ 68,940

~~\$ 70,140~~

ARIZONA

BLM FILING FOR YEAR

~~\$70,140~~
\$68,940

2013

RECEIVED
BLM AZ STATE OFFICE

2012 AUG 14 P 2:01

<u>CLAIM NAME</u>	<u>AMC#</u>	<u>CLAIM OWNER</u>	<u>Acres</u>	<u>Amount</u>
84 Hoppy 1	371816	Frank J. Moore, et al	160	\$1,120.00
85 Hoppy 2	371817	3685 W Maulding AVE	160	\$1,120.00
86 Hoppy 3	371818	Las Vegas, NV 89139	160	\$1,120.00
87 Hoppy 4	371819		160	\$1,120.00
PHOENIX, ARIZONA				
88 C-JEM	395798	James Ebel, et al 14306 Williamsburg St Riverview, MI 48193	20.66	\$ 140.00
89 Gold Flatz #1	390613	Brent Gould, et al	160	\$1,120.00
90 Gold Flatz #2	390614	17200 West Bell Rd Surprise, AZ 85374	160	\$1,120.00
91 SURE FIND	399153	Steve Short, et al	20	\$ 140.00
92 YB WORKIN	399154	14641 N 90th Lane	20	\$ 140.00
93 VENTURE II	337791	Peoria, AZ 85381	20	\$ 140.00
94 EDS Dirt	406307	Ed Severance, et al 201 Vallejo Ave Las Vegas, NV 89110	160	\$ 1,120.00 2,800.00
verified in case as 40 acres RE 10-17				
95 CONGRESS GOLD #1	415621	Brandon Johnson, et al	160	\$1,120.00
96 CONGRESS GOLD #2	415622	43445 Business Park Drive Ste 113	160	\$1,120.00
97 CONGRESS GOLD #3	415623	Temecula, CA 92590	160	\$1,120.00
98 CONGRESS GOLD #4	415624		160	\$1,120.00
99 CONGRESS GOLD #5	415625		160	\$1,120.00
100 CONGRESS GOLD #6	415626		160	\$1,120.00

15,120
84,060
~~13,480~~

13,480 92,250

ARIZONA

BLM FILING FOR YEAR

RECEIVED
BLM AZ STATE OFFICE

2013

CLAIM NAME

AMC#

CLAIM OWNER

2012 AUG 14 P 2:01

Acres

Amount

101	Vulture Bait	406412	Albert L Barton, et al 1505 N La Fresa Dr Goodyear, AZ 85338	PHOENIX, ARIZONA 160	\$1,120.00
-----	--------------	--------	--	----------------------	------------

Total Acres 11883.6
Total Amount Submitted \$85,320.00
Pay By Credit Card. Authorization Form Attached

By:
Gold Prospectors Association of America
43445 Business Park Dr #113
Temecula, CA 92590
800-551-9707

Walt Eason / Blake Harmon

thought to owe: \$85,180

84060
1120
85180

~~85180~~

~~85180~~

85180

85320
85180
140

101
140
140
40

54
59
11883
20
100
186
180
52

United States Department of the Interior
Bureau of Land Management
 LANDS/RECREATION & PLANNING
 ONE N CENTRAL AVE
 PHOENIX, AZ 85004 -2203
 Phone: 602-417-9200

Receipt

No: 2631431

Transaction #: 2711921	
Date of Transaction: 08/15/2012	
CUSTOMER:	
GOLD PROSPECTORS ASSOCIATION PO BOX 891509 TEMECULA, CA 92589-1509 US	

LINE #	QTY	DESCRIPTION	REMARKS	UNIT PRICE	TOTAL
1	1.00	LOCATABLE MINERALS / MINING CLAIMS-NOT NEW-UNADJUD, ONE AUTH NO. ONLY / MINING CLAIM MONEY RECEIVED CASES: AMC35987/\$49990.00	MAINT FEE PYMNT (101) 2013	- n/a -	49990.00
TOTAL:					\$49,990.00

PAYMENT INFORMATION			
NOTE: Items will appear on credit card statement as "Bureau of Land Mgmt CO".			
1	AMOUNT:	49990.00	POSTMARKED: N/A
	TYPE:	CREDIT CARD	RECEIVED: 08/15/2012
	NAME:	JOHNSON, BRANDON PO BOX 891509 TEMECULA CA 92589-1509 US	
	CARD NO:	XXXXXXXXXXXX6575	AUTH CODE: 61516G
	NAME ON CARD:	BRANDON JOHNSON	
	EXPIRES:	03/2014	
	SIGNATURE:		

REMARKS

This receipt was generated by the automated BLM Collections and Billing System and is a paper representation of a portion of the official electronic record contained therein.

\$290 refund authorized for maint fee over ~~paid~~ on AMC 350144 (\$90) and AMC 338212 (\$200)
 RE 10.17.12*

** remainder of overpayment refunded to receipt # 2635544*

$$\begin{array}{r} 140 \overline{) 49990} \\ \underline{420} \\ 799 \\ \underline{700} \\ 990 \\ \underline{880} \end{array} \quad \begin{array}{l} 357 \\ 10 \end{array}$$

United States Department of the Interior
Bureau of Land Management
 LANDS/RECREATION & PLANNING
 ONE N CENTRAL AVE
 PHOENIX, AZ 85004 -2203
 Phone: 602-417-9200

Receipt

No: 2635544

Transaction #: 2716114	
Date of Transaction: 08/21/2012	
CUSTOMER:	
GOLD PROSPECTORS ASSOCIATION PO BOX 891509 TEMECULA, CA 92589-1509 US	

LINE #	QTY	DESCRIPTION	REMARKS	UNIT PRICE	TOTAL
1	1.00	LOCATABLE MINERALS / MINING CLAIMS-NOT NEW-UNADJUD, ONE AUTH NO. ONLY / MINING CLAIM MONEY RECEIVED CASES: AMC35987/\$35330.00	MAINT FEE PYMNT (101) 2013	- n/a -	35330.00
TOTAL:					\$35,330.00

PAYMENT INFORMATION			
1	AMOUNT:	35330.00	POSTMARKED: N/A
	TYPE:	CHECK	RECEIVED: 08/20/2012
	CHECK NO:	38973	
	NAME:	GOLD PROSPECTORS ASSOCIATION 43445 BUSINESS PARK CTR #113 TEMECULA CA 92590 US	

REMARKS

This receipt was generated by the automated BLM Collections and Billing System and is a paper representation of a portion of the official electronic record contained therein.

*\$1590 refund authorized
 for maint fees overpaid on
 AMC 342810 (\$700), AMC 406307 (\$840)
 & AMC 350144 (\$50)**

*252
 35330
 140 280
 233
 200
 330
 200
 200
 200*



Gold Prospectors Association of America

P.O. Box 891509 Temecula, CA 92589 (951) 699-4749

August 16, 2012

Enclosed you will find a check in the amount of \$35,330.00 to be put towards the remaining balance of the claims to be paid by the Gold Prospectors Association of America.

If you have any questions or concerns regarding payment or the claims listed, please do not hesitate to call me directly.

Have a great day.

Brittany Wilson

GPAA Executive Assistant

951-699-4749 x176

RECEIVED
BLM AZ STATE OFFICE
2012 AUG 20 P 2:16
PHOENIX, ARIZONA

2nd pmt - Find paperwork

Red entered

\$1590 left

NO. OF CLAIMS

101

AMOUNT

\$35,330.00

RECEIPT NO.

2635544

NIT.

CASH

** BLM-ASO **

ARIZONA

BLM FILING FOR YEAR

RECEIVED
BLM AZ STATE OFFICE

2013

2012 AUG 20 P 2: 17

CLAIM NAME

AMC#

CLAIM OWNER

Acres

Amount

PHOENIX, ARIZONA

1	Yahoo #2	35987	William Cimino, et al	20	\$ 140.00
2	Yahoo #4	100714	P.O. Box 416 Morristown, AZ 85342	20	\$ 140.00
3	Golden Dreams #A	325932	John Simpson, et al	40	\$ 280.00
4	#1 King Mining	324198	18230 N. 32 Lane Phoenix, AZ 85023	20	\$ 140.00
5	Wandering Star	344407	Scott Homan, et al 9492 E. Caldwell Drive Tucson, Az. 85747	160	\$ 1,120.00
6	PC 2	352316	Tom Tierney, et al	40	\$ 280.00
7	Big Four #1	302602	P.O. Box 1415	20	\$ 140.00
8	Big Four #2	302603	Sierra Vista, AZ 85636	20	\$ 140.00
9	Big Four #3	302604		20	\$ 140.00
10	Lost Dutchman	190993	Lost Dutchman Mining Assn. 43445 Business Park Dr #113 Temecula, CA 92590	120	\$ 840.00
11	Az Au #1	338375	Gold Prospectors Assn of America	20	\$ 140.00
12	Az Au #2	338376	P.O. Box 891509 Temecula, CA 92589-1509	20	\$ 140.00
13	Lucky 13	344626	Bob Wilke, et al 8711 W Sierra Vista Drive Glendale, AZ 85305	160	\$ 1,120.00

ARIZONA

BLM FILING FOR YEAR

RECEIVED
BLM AZ STATE OFFICE

2013

2012 AUG 20 P 2:17

PHOENIX, ARIZONA

<u>CLAIM NAME</u>	<u>AMC#</u>	<u>CLAIM OWNER</u>	<u>Acres</u>	<u>Amount</u>
14 Bahde #10	327542	Clarence Bahde, et al	160	\$ 1,120.00
15 Bahde #11	329246	306 Lakeview	160	\$ 1,120.00
16 Bahde #12	329247	Boulder City, NV 89005	160	\$ 1,120.00
17 Bahde #13	329248		160	\$ 1,120.00
18 Bahde #14	329249		160	\$ 1,120.00
19 Bahde #17	330272		160	\$ 1,120.00
20 Bahde #18	330273		160	\$ 1,120.00
21 Friendship	331449	John Reddoch, et al	160	\$ 1,120.00
22 Lucky Strike	333855	3237 E Holliday Street	160	\$ 1,120.00
23 R Double J	332360	Tucson, AZ 85706	70	\$ 560.00
24 Fantastic	335768		160	\$ 1,120.00
25 Golden Tattoo	333387	Jeff Fuhrmann, et al P.O Box 3357 Camp Verde, AZ 86322	160	\$ 1,120.00
26 Firehouse	335192	James D. Riddenhour, Sr, et al	80	\$ 560.00
27 Soldier Boy	343903	3914 N. Hawes	160	\$ 1,120.00
28 Double JJ	343904	Mesa, AZ 85207	160	\$ 1,120.00
29 Gorbert Association	337776	Gordon Howcroft, et al 19542 Apache Road Bend, OR 97702	160	\$ 1,120.00
30 Think it Has	338212	Gilbert Binns, et al Box 9000-1578 Quartzsite, AZ 85346	40	\$ 480.00 280.00 <i>AB</i>

ARIZONA

BLM FILING FOR YEAR

RECEIVED
BLM AZ STATE OFFICE

2013

2012 AUG 20 P 2: 20

CLAIM NAME **AMC#** **CLAIM OWNER** **Acres** **Amount**
PHOENIX, ARIZONA

31	Beau Star	374071	Ken Rucker, et al 43445 Business Park Drive Temecula, CA 92590	20.66	\$ 140.00
32	Abracadabra 1	✓ 348413	Kent Reed, et al	160	\$ 1,120.00
33	Abracadabra 2	✓ 348414	3426 W. Glen Rosa	160	\$ 1,120.00
34	Abracadabra 3	✓ 348415	Phoenix, AZ. 85023	160	\$ 1,120.00
35	Abracadabra 4	✓ 348416		160	\$ 1,120.00
36	Abracadabra 5	✓ 350128	Alaric M Woodward, et al	160	\$ 1,120.00
37	Abracadabra 6	✓ 350129	2644 W. San Miguel Phoenix, AZ. 85017	160	\$ 1,120.00
38	Abracadabra 7	✓ 350130	John Albanese, et al 3856 W. Country Gables Dr. Phoenix, AZ. 85027	160	\$ 1,120.00
39	Abracadabra 9	✓ 350282	George James, et al 8569 E. Modlock Dr. Glendale, AZ. 85305	160	\$ 1,120.00
40	Abracadabra 10	✓ 350131	Mary Briggs, et al 2139 W. Elm Phoenix, Az. 85015	160	\$ 1,120.00

ARIZONA

BLM FILING FOR YEAR

RECEIVED
BLM AZ STATE OFFICE

2013

2012 AUG 20 P 2: 20

CLAIM NAME

AMC#

CLAIM OWNER

Acres

Amount

PHOENIX, ARIZONA

41	Abracadabra 11	✓350132	George James, et al 8569 E. Modlock Dr. Glendale, AZ. 85305	160	\$ 1,120.00
42	Abracadabra 12	✓350133	Mary Briggs, et al 2139 W. Elm Phoenix, AZ. 85015	160	\$ 1,120.00
43	Abracadabra 13	✓350134	John Abanese, et al	160	\$ 1,120.00
44	Abracadabra 14	✓350135	3856 W. Country Gables	160	\$ 1,120.00
45	Abracadabra 15	✓350136	Phoenix, AZ. 85023	160	\$ 1,120.00
46	Abracadabra 16	✓350137	Mary Briggs, et al	160	\$ 1,120.00
47	Abracadabra 17	✓350138	2139 W Elm Phoenix, AZ. 85015	160	\$ 1,120.00
48	Abracadabra 18	✓350139	Chris Zollinger, et al 18812 N. 19 th Dr. Phoenix, AZ. 85027	160	\$ 1,120.00
49	Abracadabra 19	✓350140	Mary Briggs, et al 2139 W. Elm Phoenix, AZ. 85015	160	\$ 1,120.00
50	Abracadabra 20	✓350141	Chris Zollinger, et al 18812 N. 19 th Dr. Phoenix, AZ. 85027	160	\$ 1,120.00

ARIZONA

BLM FILING FOR YEAR

RECEIVED
BLM AZ STATE OFFICE

2013

CLAIM NAME

AMC#

CLAIM OWNER

2012 AUG 20 P 2: 20

Acres

Amount

PHOENIX, ARIZONA

51	Abracadabra 21	✓350142	Ron Irvine, et al 7108 W. Mulberry Phoenix, AZ. 85033	160	\$ 1,120.00
52	Bonanza 1	✓350330	Ron Irvine, et al 7108 W. Irvine Phoenix, AZ. 85033	160	\$ 1,120.00
53	Calamity 1	✓350143	Jeanne B. Spinella, et al 1747 E. Northern Ave. #150 Phoenix, AZ. 85020	160	\$ 1,120.00
54	Calamity 2	✓350144	Terry Huff, et al 15860 N. 61 st St. Scottsdale, AZ. 85254	133.4	\$ 1,120.00
55	Calamity 3	✓350285	Ron Irvine, et al	160	\$ 1,120.00
56	Calamity 4	✓350286	7108 W. Irvine	160	\$ 1,120.00
57	Calamity 5	350309	Phoenix, AZ. 85033	80	\$ 560.00
58	Calamity 8	350310	Bruce Austin, et al	106.7	\$ 840.00
59	Calamity 9	350311	1714 W. Stottler Dr. Chandler, AZ. 85224	115	\$ 840.00

ARIZONA

BLM FILING FOR YEAR

RECEIVED
BLM AZ STATE OFFICE

2013

<u>CLAIM NAME</u>	<u>AMC#</u>	<u>CLAIM OWNER</u>	<u>2012 AUG 20 P</u>	<u>Acres</u>	<u>Amount</u>
60 OHMI #23	318388	Richard & Cora Moore, et al 1613 E. Portola Ave. Santa Ana, CA 92701	PHOENIX, ARIZONA	80	\$ 280.00
61 Maybe, Maybe Not	353613	Richard E Conway, et al 3330 E. 1 st St. Tucson, AZ. 85711		160	\$ 1,120.00
62 Wet Rock	353614	Kathy Homan, et al 9492 E. Caldwell DR. Tucson, AZ. 85747		160	\$ 1,120.00
63 DumbLuck	333347	Woody Wampler, et al 956 Greenbriar Cr. Mesa, AZ. 85201		40	\$ 280.00
64 Bull Tales	353929	Bud Riley, et al 8228 E. Cypress ST. Scottsdale, AZ. 85257		20	\$ 140.00
65 Mighty Find	297243	Steve Short, et al		44.44	\$ 420.00
66 Square Bear	297244	14641 N 90th Lane		37.61	\$ 280.00
67 Little Richer	297245	Peoria, AZ 85381		22.31	\$ 280.00
68 Golden Gobbler	355490	Bud Riley, et al 8228 E. Cypress ST. Scottsdale, AZ. 85257		41.2	\$ 420.00

ARIZONA

BLM FILING FOR YEAR

RECEIVED
BLM AZ STATE OFFICE

2013

2012 AUG 20 P 2: 20

PHOENIX, ARIZONA

<u>CLAIM NAME</u>	<u>AMC#</u>	<u>CLAIM OWNER</u>	<u>Acres</u>	<u>Amount</u>
69 Pickem up Again	348177	Ernest L. Leschner, et al	40	\$ 280.00
70 Pickem up 1	304305	48820 N US HWY 60	20.66	\$ 140.00
71 Pickem up 2	304306	Morristown, AZ 85342	20.66	\$ 140.00
72 Pickem up 3	304307		20.66	\$ 140.00
73 Polaris	342811	Paul Neff, et al HC 70 Box 5471 Sahuarita, AZ. 85629	59.7	\$ 420.00
74 Hercules	342810	Paul Neff, et al HC 70 Box 5471 Sahuarita, AZ. 85629	160	\$ 1,120.00
75 Flat Foot	364805	Dwayne Farmer, et al 5915 Colorada River RD. Blythe, CA. 92225	160	\$ 1,120.00
76 Little Picker	373840	G.P.A.A.	160	\$ 1,120.00
77 Green Grease	373841	Ken Rucker, et al	160	\$ 1,120.00
78 Cat Claw	373842	43445 Business Park Dr #113	160	\$ 1,120.00
79 Oly Pop	373843	Temecula, CA 92590	160	\$ 1,120.00
80 Sarah P	373844		160	\$ 1,120.00
81 Desert Panner	373845		160	\$ 1,120.00
82 Baker Inn	373846		160	\$ 1,120.00
83 The Strut	373847		160	\$ 1,120.00

ARIZONA

BLM FILING FOR YEAR

RECEIVED
BLM AZ STATE OFFICE

2013

<u>CLAIM NAME</u>	<u>AMC#</u>	<u>CLAIM OWNER</u>	<u>Acres</u>	<u>Amount</u>
PHOENIX, ARIZONA				
84 Hoppy 1	371816	Frank J. Moore, et al	160	\$ 1,120.00
85 Hoppy 2	371817	3685 W Maulding AVE	160	\$ 1,120.00
86 Hoppy 3	371818	Las Vegas, NV 89139	160	\$ 1,120.00
87 Hoppy 4	371819		160	\$ 1,120.00
88 C-JEM	395798	James Ebel, et al 14306 Williamsburg St Riverview, MI 48193	20.66	\$ 140.00
89 Gold Flatz #1	390613	Brent Gould, et al	160	\$ 1,120.00
90 Gold Flatz #2	390614	17200 West Bell Rd Surprise, AZ 85374	160	\$ 1,120.00
91 SURE FIND	399153	Steve Short, et al	20	\$ 140.00
92 YB WORKIN	399154	14641 N 90th Lane	20	\$ 140.00
93 VENTURE II	337791	Peoria, AZ 85381	20	\$ 140.00
94 EDS Dirt	406307	Ed Severance, et al 201 Vallejo Ave Las Vegas, NV 89110	160	\$ 1,120.00
95 CONGRESS GOLD #1	415621	Brandon Johnson, et al	160	\$ 1,120.00
96 CONGRESS GOLD #2	415622	43445 Business Park Drive Ste 113	160	\$ 1,120.00
97 CONGRESS GOLD #3	415623	Temecula, CA 92590	160	\$ 1,120.00
98 CONGRESS GOLD #4	415624		160	\$ 1,120.00
99 CONGRESS GOLD #5	415625		160	\$ 1,120.00
100 CONGRESS GOLD #6	415626		160	\$ 1,120.00

ARIZONA

BLM FILING FOR YEAR

2013

<u>CLAIM NAME</u>	<u>AMC#</u>	<u>CLAIM OWNER</u>	<u>Acres</u>	<u>Amount</u>
101 Vulture Bait	✓ 406412	Albert L Barton, et al 1505 N La Fresa Dr Goodyear, AZ 85338	160	\$ 1,120.00

Total Acres 11883.6
Total Amount Submitted \$85,320.00
Pay By Credit Card. Authorization Form Attached

By:
Gold Prospectors Association of America
43445 Business Park Dr #113
Temecula, CA 92590
800-551-9707 Walt Eason / Blake Harmon



PO BOX 891509
TEMECULA, CA 92589-1509

RECEIVED
BLM AZ STATE OFFICE
2017 AUG 20 P 2:16
PHOENIX, ARIZONA

BLM Arizona State Office
1 North Central Ave.
Pheonix, Az 85004

SHIPPER (951) 699-4749 1 LBS 1 OF 1
 GPS SHIPPING DEPARTMENT DWT: 14.14.4
 ST# 113
 4345 BUSINESS PARK DR
 TEMECULA CA 92590-3671

SHIP TO BLM ARIZONA STATE OFFICE
 951-699-4749
 BLM ARIZONA STATE OFFICE
 1 NORTH CENTRAL AVE

PHEONIX AZ 85004

AZ 850 9-10

JPS 2ND DAY AIR 2
 TRACKING #: 1Z 9E5 453 36 0072 7637

BILLING: P/P

Ship Date: 08/16/12 Bill Nr.: 34009
 Reference: Reference 2: PBE 0680 PB 16 2012

P: PURPLE S: ORANGE I: AAA
0904-5000
BLM ARIZONA STATE OFFICE
1 N CENTRAL AVE
PHOENIX AZ 85004-4414
7637
12954533960072 7637
12954533960072 7637
USPS 8501 H198 11.1.3 811000000000

**United States Department of the Interior
Bureau of Land Management
LANDS/RECREATION & PLANNING
ONE N CENTRAL AVE
PHOENIX, AZ 85004 -2203
Phone: 602-417-9200**

Receipt

No: 2635544

Transaction #: 2716114	
Date of Transaction: 08/21/2012	
CUSTOMER:	
GOLD PROSPECTORS ASSOCIATION PO BOX 891509 TEMECULA,CA 92589-1509 US	

LINE #	QTY	DESCRIPTION	REMARKS	UNIT PRICE	TOTAL
1	1.00	LOCATABLE MINERALS / MINING CLAIMS-NOT NEW-UNADJUD,ONE AUTH NO. ONLY / MINING CLAIM MONEY RECEIVED CASES: AMC35987/\$35330.00	MAINT FEE PYMNT (101) 2013	- n/a -	35330.00
TOTAL:					\$35,330.00

PAYMENT INFORMATION			
1	AMOUNT:	35330.00	POSTMARKED: N/A
	TYPE:	CHECK	RECEIVED: 08/20/2012
	CHECK NO:	38973	
	NAME:	GOLD PROSPECTORS ASSOCIATION 43445 BUSINESS PARK CTR #113 TEMECULA CA 92590 US	

REMARKS

This receipt was generated by the automated BLM Collections and Billing System and is a paper representation of a portion of the official electronic record contained therein.

AMC 35987
AMC 100714
AMC 190993
AMC 297242
AMC 302602
AMC 304305
AMC 318385
AMC 324198
AMC 325932
AMC 327542
AMC 329246
AMC 330272
AMC 331449
AMC 332360
AMC 333347
AMC 333387
AMC 333855
AMC 335192
AMC 335768
AMC 337776
AMC 337791
AMC 338212

AMC 338375
AMC 342810
AMC 343903
AMC 344407
AMC 344626
AMC 348177
AMC 348413
AMC 350128
AMC 350282
AMC 350285
AMC 350309
AMC 352316
AMC 353613
AMC 353929
AMC 355490
AMC 364805
AMC 371816
AMC 373840
AMC 374071
AMC 390613
AMC 399153
AMC 371201
AMC 367716
AMC 371371
AMC 371062
AMC 370751
AMC 395798

RE 10/31/11

attached
see receipt 2421063
\$980 ~~Refund~~ Authorized
MFS paid on closed claims
(AMC ~~371301~~, AMC 367716, AMC 371371,
AMC 371063, AMC 370752) and
duplicate MFS pd on AMC 315798 & AMC 337791

ARIZONA

BLM FILING FOR YEAR

2012

<u>CLAIM NAME</u>	<u>AMC#</u>	<u>CLAIM OWNER</u>
1 Yahoo #2 ✓ 2 Yahoo #4 ✓	35987 ✓ 100714 ✓	William Cimino P.O. Box 416 Morristown, AZ 85342
3 Golden Dreams #A ✓ 4 #1 King Mining ✓	325932 ✓ OK 324198 ✓	John Simpson, et al 18230 N. 32 Lane Phoenix, AZ 85023
5 Wandering Star ✓	344407 ✓	Scott Homan, et al 9492 E. Caldwell Drive Tucson, Az. 85747
6 PC 2 ✓ 7 Big Four #1 ✓ 8 Big Four #2 ✓ 9 Big Four #3 ✓	352316 ✓ 302602 302603 302604 ✓	Tom Tierney P.O. Box 1415 Sierra Vista, AZ 85636
10 Lost Dutchman ✓	190993 ✓	Lost Dutchman Mining Assn. 43445 Business Park Dr #113 Temecula, CA 92590
11 Az Au #1 ✓ 12 Az Au #2 ✓	338375 338376 ✓	Gold Prospectors Assn of America P.O. Box 891509 Temecula, CA 92589-1509
13 Lucky 13 ✓	344626 ✓	Bob Wilke, et al 8711 W Sierra Vista Drive Glendale, AZ 85305
14 Bahde #10 ✓ 15 Bahde #11 ✓ 16 Bahde #12 ✓ 17 Bahde #13 ✓ 18 Bahde #14 ✓ 19 Bahde #17 ✓ 20 Bahde #18 ✓	327542 ✓ 329246 329247 329248 329249 ✓ 330272 330273 ✓	Clarence Bahde, et al 306 Lakeview Boulder City, NV 89005

SEP 8 2011

Am

NO. OF CLAIMS 100
AMOUNT \$14,000.00
RECEIPT NO. 2421063
INIT. AW

**** BLM-ASO ****

SEP 29 10 15
BLM

ARIZONA

BLM FILING FOR YEAR

2012

<u>CLAIM NAME</u>	<u>AMC#</u>	<u>CLAIM OWNER</u>
21 Friendship ✓	331449 ✓	John Reddoch, et al
22 Lucky Strike ✓	333855 ✓	3237 E Holliday Street
23 R Double J ✓	332360 ✓	Tucson, AZ 85706
24 Fantastic ✓	335768 ✓	
25 Golden Tattoo ✓	333387 ✓	
26 Firehouse ✓	335192 ✓	James D. Riddenhour, Sr
27 Soldier Boy ✓	343903	3914 N. Hawes
28 Double JJ ✓	343904 ✓	Mesa, AZ 85207
29 Gorbert Association ✓	337776 ✓	Gordon Howcroft, et al 19542 Apache Road Bend, OR 97702
30 Think It Has ✓	338212 ✓	Gilbert Binns, et al Box 9000-1578 Quartzsite, AZ 85346
31 Beau Star ✓	374071 ✓	Ken Rucker 43445 Business Park Drive Temecula, CA 92590
32 Abracadabra 1 ✓	348413	Kent Reed, et al
33 Abracadabra 2 ✓	348414	3426 W. Glen Rosa
34 Abracadabra 3 ✓	348415	Phoenix, AZ. 85023
35 Abracadabra 4 ✓	348416 ✓	
36 Abracadabra 5 ✓	350128	Alaric M Woodward, et al
37 Abracadabra 6 ✓	350129 ✓	2644 W. San Miguel Phoenix, AZ. 85017
38 Abracadabra 7 ✓	350130 ✓	John Albanese, et al 3856 W. Country Gables Dr. Phoenix, AZ. 85027
39 Abracadabra 9 ✓	350282 ✓	George James, et al 8569 E. Modlock Dr. Glendale, AZ. 85305

VICTORIA
91303 081112
2012/08/15

ARIZONA

BLM FILING FOR YEAR

2012

	<u>CLAIM NAME</u>	<u>AMC#</u>	<u>CLAIM OWNER</u>
40	Abracadabra 10 ✓	350131 ✓	Mary Briggs, et al 2139 W. Elm Phoenix, Az. 85015
41	Abracadabra 11 ✓	350132 ✓	George James, et al 8569 E. Modlock Dr. Glendale, AZ. 85305
42	Abracadabra 12 ✓	350133 ✓	Mary Briggs, et al 2139 W. Elm Phoenix, AZ. 85015
43	Abracadabra 13 ✓	350134	John Abanese, et al
44	Abracadabra 14 ✓	350135	3856 W. Country Gables
45	Abracadabra 15 ✓	350136 ✓	Phoenix, AZ. 85023
46	Abracadabra 16 ✓	350137	Mary Briggs, et al
47	Abracadabra 17 ✓	350138 ✓	2139 W Elm Phoenix, AZ. 85015
48	Abracadabra 18 ✓	350139 ✓	Chris Zollinger, et al 18812 N. 19 th Dr. Phoenix, AZ. 85027
49	Abracadabra 19 ✓	350140 ✓	Mary Briggs, et al 2139 W. Elm Phoenix, AZ. 85015
50	Abracadabra 20 ✓	350141 ✓	Chris Zollinger, et al 18812 N. 19 th Dr. Phoenix, AZ. 85027
51	Abracadabra 21 ✓	350142 ✓	Ron Irvine, et al 7108 W. Mulberry Phoenix, AZ. 85033
52	Bonanza 1 ✓	350330 ✓	Ron Irvine, et al 7108 W. Irvine Phoenix, AZ. 85033

RECEIVED
BUREAU OF LAND MANAGEMENT
PHOENIX, ARIZONA
JAN 13 2012

ARIZONA

BLM FILING FOR YEAR

2012

	CLAIM NAME	AMC#	CLAIM OWNER
53	Calamity 1 ✓	350143 ✓	Jeanne B. Spinella, et al 1747 E. Northern Ave. #150 Phoenix, AZ. 85020
54	Calamity 2 ✓	350144 ✓	Terry Huff, et al 15860 N. 61 st St. Scottsdale, AZ. 85254
55	Calamity 3 ✓	350285	Ron Irvine, et al
56	Calamity 4 ✓	350286 ✓	7108 W. Irvine
57	Calamity 5 ✓	350309	Phoenix, AZ. 85033
58	Calamity 8 ✓	350310	Bruce Austin, et al
59	Calamity 9 ✓	350311 ✓	1714 W. Stottler Dr. Chandler, AZ. 85224
60	Gold Spur #1 ✓	318388 ✓	Richard & Cora Moore 1613 E. Portola Ave. Santa Ana, CA 92701
61	Maybe, Maybe Not ✓	353613	Richard E Conway, et al 3330 E. 1 st St. Tucson, AZ. 85711
62	Wet Rock ✓	353614 ✓	Kathy Homan, et al 9492 E. Caldwell DR. Tucson, AZ. 85747
63	DumbLuck ✓	333347 ✓	Woody Wampler, et al 956 Greenbriar Cr. Mesa, AZ. 85201
64	Bull Tales ✓	353929 ✓	Bud Riley 8228 E. Cypress ST. Scottsdale, AZ. 85257
65	Mighty Find ✓	297243	C.W. (Skip) Merle
66	Square Bear ✓	297244	
67	Little Richer ✓	297245 ✓	
68	Venture II ✓	337791 ✓	

REGISTERED OFFICER

ARIZONA

BLM FILING FOR YEAR

2012

	<u>CLAIM NAME</u>	<u>AMC#</u>	<u>CLAIM OWNER</u>
69	Golden Gobbler ✓	355490 ✓	Bud Riley 8228 E. Cypress ST. Scottsdale, AZ. 85257
70	Pickem up Again ✓	348177 ✓	Ernest L. Leschner, et al
71	Pickem up 1 ✓	304305	48820 N US HWY 60
72	Pickem up 2 ✓	304306	Morristown, AZ 85342
73	Pickem up 3 ✓	304307 ✓	
74	Polaris ✓	342811 ✓	Paul Neff, et al HC 70 Box 5471 Sahuarita, AZ. 85629
75	Hercules ✓	342810 ✓	Paul Neff, et al HC 70 Box 5471 Sahuarita, AZ. 85629
76	Flat Foot ✓	364805 ✓	Dwayne Farmer, et al 5915 Colorada River RD. Blythe, CA. 92225
77	Little Picker ✓	373840	G.P.A.A.
78	Green Grease ✓	373841	Ken Rucker, et al
79	Cat Claw ✓	373842	43445 Business Park Dr #113
80	Oly Pop ✓	373843	Temecula, CA 92590
81	Sarah P ✓	373844	
82	Desert Panner ✓	373845	
83	Baker Inn ✓	373846	
84	The Strut ✓	373847 ✓	
85	Hoppy 1 ✓	371816 ✓	Frank J. Moore, et al
86	Hoppy 2 ✓	371817	3685 W Maulding AVE
87	Hoppy 3 ✓	371818	Las Vegas, NV 89139
88	Hoppy 4 ✓	371819 ✓	
89	Vulture Bait ✓	406412 ✓	Albert L Barton 1505 N La Fresa Dr Goodyear, AZ 85338
90	C-GEM	395798 ✓	James Ebel 14306 Williamsburg St Riverview, MI 48193

ARIZONA

BLM FILING FOR YEAR

2012

<u>CLAIM NAME</u>	<u>AMC#</u>	<u>CLAIM OWNER</u>
91 Gold Planet #2	370752	Russell or Dawn Imeson
92 Royal Gold #6	371201	PO Box 610
93 Gold Bug #1	371371	Afton, WY 83110
94 Get-R-Done #1	367716	
95 Gold Rim #1	371063	
96 Gold Flatz #1 ✓	390613	Brent Gould
97 Gold Flatz #2 ✓	✓390614	17200 West Bell Rd Surprise, AZ 85374
98 SURE FIND ✓	399153	Steve Short
99 YB WORKIN ✓	✓399154	14641 N 90th Lane
100 VENTURE II ✓	✓337791	Peoria, AZ 85381

100 Claims @ \$140 each

Total submitted \$14,000.00

Pay By Credit Card. Authorization Form Attached

By:

Gold Prospectors Association of America

43445 Business Park Dr #113

Temecula, CA 92590

800-551-9707 x153 / x125 Ginger Wimmer / Blake Harmon

ARIZONA
JUN 29 10 18 16
BLM

**United States Department of the Interior
Bureau of Land Management
LANDS/RECREATION & PLANNING
ONE N CENTRAL AVE
PHOENIX, AZ 85004 -2203
Phone: 602-417-9200**

Receipt

No: 2421063

Transaction #: 2496497
Date of Transaction: 08/31/2011
CUSTOMER:
GOLD PROSPECTORS ASSOCIATION OF AMERICA 43445 BUSINESS PARK DR STE 113 TEMECULA, CA 92590-3671 US

LINE #	QTY	DESCRIPTION	REMARKS	UNIT PRICE	TOTAL
1	1.00	LOCATABLE MINERALS / MINING CLAIMS-NOT NEW-UNADJUD, ONE AUTH NO. ONLY / MINING CLAIM MONEY RECEIVED CASES: AMC35987/\$14000.00	MAINT FEE PYMNT (100) 2012	- n/a -	14000.00
TOTAL:					\$14,000.00

PAYMENT INFORMATION			
NOTE: Items will appear on credit card statement as "Bureau of Land Mgmt CO".			
1	AMOUNT:	14000.00	POSTMARKED: N/A
	TYPE:	CREDIT CARD	RECEIVED: 08/31/2011
	NAME:	JOHNSON, BRANDON 43445 BUSINESS PARK DR STE 113 TEMECULA CA 92590-3671 US	
	CARD NO:	XXXXXXXXXXXX7501	AUTH CODE: 016397
	NAME ON CARD:	BRANDON JOHNSON	
	EXPIRES:	06/2013	
	SIGNATURE:		

REMARKS

This receipt was generated by the automated BLM Collections and Billing System and is a paper representation of a portion of the official electronic record contained therein.

\$980 Refund Authorized
Pd MFs on 5 closed claims
AMC 370752, AMC 371201, AMC 37137
AMC 367716 & AMC 371063 and
Pd ~~MF~~ duplicate MFs on
AMC 337791 & AMC 395788 2011

RZ
10/31/11

Authorized Date 11/18/2010

Instructions to Accounts

AZ BLM REFUND TO GOLD PROSP ASSOC OF AMERICA \$280 FOR
DUPLICATE PAYMENT OF 2011 MAINT FEES ON AMC390613 AND
390614 AND \$140 2011 MAINT FEE PAID ON CLOSED CLAIM
AMC375427 RECEIPT #2211694 AT

Login ID 2393

Entry Date 11/18/2010

Total Amount \$420.00

Amc 344626

327542

329246

330272

Amc 350285

350309

331449

333855

332360

335768

333387

335192

343903

337776

338212

374071

348413

350282

35987

100714

325932

324198

344407

352316

302602

190993

338375

Amc 390613

370751

371201

371371

367716

371062

397278

342810

364805

373840

371816

375426

350309

318385

353613

341231

333347

353929

297242

337791

355490

348177

304305

342810

350128

350330



Recycled Paper

PLEASE PRESS FIRMLY

Print postage online - Go to usps.

PLI



UNITED STATES POSTAL SERVICE
02 1M \$ 18.30⁰⁰
0004256957 AUG 31 2010
MAILED FROM ZIP CODE 92590



Flat Rate Mailing Envelope

E

EXPRESS MAIL
EXPRESS MAIL
CORP ACCT



1007

U.S. POSTAGE PAID
TEMECULA, CA 92590
AUG 31 10
AMOUNT
\$0.00
00085701-16
(PS FORM 3842)

Place Mailing Label Here:

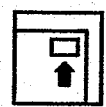
USPS EXPRESS MAIL®

GPAA Shipping Department
43445 Business Park Dr
Ste 113
Temecula CA 92590-3671
Ship Date: 08/31/10

HOW TO USE:



1. Complete Label
Type or print
required information
in customer block.




2. Pay
Affi.
upp
con
For
Age
acc
labe

BUREAU OF LAND MANAGEMENT

222 N CENTRAL AVE
PHOENIX AZ 85004-2203

USPS EXPRESS MAIL



EH 0000 0087 5 US

1/ Pick Up
at any Post
repaid
iled
ally or items
orporate or
count may
ed in an
Mail
1 box.
pickup
isit
1/pickup.



Cradle to Cradle Certification
is awarded to products that
pursue an innovative vision of
ecologically-intelligent design
that eliminates the concept
of waste.
This USPS® packaging has been
certified for its material content,
recyclability, and manufacturing
characteristics.

Please recycle.



ARIZONA
(supplemental)

TIMELY FILED

BLM FILING FOR YEAR

2011

<u>CLAIM NAME</u>	<u>AMC#</u>	<u>CLAIM OWNER</u>
1 Gold Flatz #1	390613	Brent Gould
2 Gold Flatz #2	390614	17200 West Bell Rd Surprise, AZ 85374

1	Gold Flatz #1	390613	Brent Gould
2	Gold Flatz #2	390614	17200 West Bell Rd Surprise, AZ 85374

2 Claims @ \$140 each
 Total submitted
 check # 36376 \$280.00

By:
 Gold Prospectors Association of America
 43445 Business Park Dr. #113
 Temecula, CA 92590
 800-551-9707 x153 Ginger Wimmer

RECEIVED
 BLM AZ STATE OFFICE
 2010 SEP - 3 A 8: 14
 PHOENIX, ARIZONA

NO. OF CLAIMS 98
 AMOUNT 13720
 RECEIPT NO. 2211694
 INIT. SW
 ** BLM-ASO**

one claim closed Amc 375427
 two duplicate payments Amc 390613 and 390614.
 Refunded \$420

ENTERED INTO COMPUTER
 9/20/10 AT

ARIZONA
(supplemental)

BLM FILING FOR YEAR

2011

<u>CLAIM NAME</u>	<u>AMC#</u>	<u>CLAIM OWNER</u>
1 Gold Planet #2	370752	Russell or Dawn Imeson
2 Royal Gold #6	371201	PO Box 610
3 Gold Bug #1	371371	Afton, WY 83110
4 Get-R-Done #1	367716	
5 Gold Rim #1	371063	
6 Vulture Bait	397278	Lester W. Line, ET AL 2050 W. Dunlap Ave Lot C1 Phoenix, AZ 85021-2925

6 Claims @ \$140 each
Total submitted \$840.00
check # 36376

By:
Gold Prospectors Association of America
43445 Business Park Dr. #113
Temecula, CA 92590
800-551-9707 x153 Ginger Wimmer

RECEIVED
BLM AZ STATE OFFICE
2010 SEP -3 A 8:15
PHOENIX, ARIZONA

ARIZONA

BLM FILING FOR YEAR

2011

	<u>CLAIM NAME</u>	<u>AMC#</u>	<u>CLAIM OWNER</u>
1	Yahoo #2	35987	William Cimino
2	Yahoo #4	100714	P.O. Box 416 Morristown, AZ 85342
3	Golden Dreams #A	325932	John Simpson, et al
4	#1 King Mining	324198	18230 N. 32 Lane Phoenix, AZ 85023
5	Wandering Star	344407	Scott Homan, et al 9492 E. Caldwell Drive Tucson, Az. 85747
6	PC 2	352316	Tom Tierney
7	Big Four #1	302602	P.O. Box 1415
8	Big Four #2	302603	Sierra Vista, AZ 85636
9	Big Four #3	302604	
10	Lost Dutchman	190993	Lost Dutchman Mining Assn. 43445 Business Park Dr #113 Temecula, CA 92590
11	Az Au #1	338375	Gold Prospectors Assn of America
12	Az Au #2	338376	P.O. Box 891509 Temecula, CA 92589-1509
13	Lucky 13	344626	Bob Wilke, et al 8711 W Sierra Vista Drive Glendale, AZ 85305
14	Bahde #10	327542	Clarence Bahde, et al
15	Bahde #11	329246	306 Lakeview
16	Bahde #12	329247	Boulder City, NV 89005
17	Bahde #13	329248	
18	Bahde #14	329249	
19	Bahde #17	330272	
20	Bahde #18	330273	

PHOENIX, ARIZONA
2011 SEP - 3 A 8: 16

RECEIVED
BLM AZ STATE OFFICE

21	Friendship	331449	John Reddoch, et al
22	Lucky Strike	333855	3237 E Holliday Street
23	R Double J	332360	Tucson, AZ 85706
24	Fantastic	335768	
25	Golden Tattoo	333387	
26	Firehouse	335192	James D. Riddenhour, Sr
27	Soldier Boy	343903	3914 N. Hawes
28	Double JJ	343904	Mesa, AZ 85207
29	Gorbert Association	337776	Gordon Howcroft, et al
			19542 Apache Road
			Bend, OR 97702
30	Think It Has	338212	Gilbert Binns, et al
			Box 9000-1578
			Quartzsite, AZ 85346
31	Beau Star	374071	Ken Rucker
			43445 Business Park Drive
			Temecula, CA 92590
32	Abracadabra 1	348413	Kent Reed, et al
33	Abracadabra 2	348414	3426 W. Glen Rosa
34	Abracadabra 3	348415	Phoenix, AZ. 85023
35	Abracadabra 4	348416	
36	Abracadabra 5	350128	Alaric M Woodward, et al
37	Abracadabra 6	350129	2644 W. San Miguel
			Phoenix, AZ. 85017
38	Abracadabra 7	350130	John Albanese, et al
			3856 W. Country Gables Dr.
			Phoenix, AZ. 85027
39	Abracadabra 9	350282	George James, et al
			8569 E. Modlock Dr.
			Glendale, AZ. 85305
40	Abracadabra 10	350131	Mary Briggs, et al
			2139 W. Elm
			Phoenix, Az. 85015
41	Abracadabra 11	350132	George James, et al
			8569 E. Modlock Dr.
			Glendale, AZ. 85305

PHOENIX, ARIZONA
 200 SEP - B
 A 8: 1 B

RECEIVED
 BLM AZ STATE OFFICE

42	Abracadabra 12	350133	Mary Briggs, et al 2139 W. Elm Phoenix, AZ. 85015
43	Abracadabra 13	350134	John Abanese, et al
44	Abracadabra 14	350135	3856 W. Country Gables
45	Abracadabra 15	350136	Phoenix, AZ. 85023
46	Abracadabra 16	350137	Mary Briggs, et al
47	Abracadabra 17	350138	2139 W Elm Phoenix, AZ. 85015
48	Abracadabra 18	350139	Chris Zollinger, et al 18812 N. 19 th Dr. Phoenix, AZ. 85027
49	Abracadabra 19	350140	Mary Briggs, et al 2139 W. Elm Phoenix, AZ. 85015
50	Abracadabra 20	350141	Chris Zollinger, et al 18812 N. 19 th Dr. Phoenix, AZ. 85027
51	Abracadabra 21	350142	Ron Irvine, et al 7108 W. Mulberry Phoenix, AZ. 85033
52	Bonanza 1	350330	Ron Irvine, et al 7108 W. Irvine Phoenix, AZ. 85033
53	Calamity 1	350143	Jeanne B. Spinella, et al 1747 E. Northern Ave. #150 Phoenix, AZ. 85020
54	Calamity 2	350144	Terry Huff, et al 15860 N. 61 st St. Scottsdale, AZ. 85254
55	Calamity 3	350285	Ron Irvine, et al
56	Calamity 4	350286	7108 W. Irvine
57	Calamity 5	350309	Phoenix, AZ. 85033

PHOENIX, ARIZONA

2010 SEP - 3 A 8 16

RECEIVED
BLM AZ STATE OFFICE

58	Calamity 8	350310	Bruce Austin, et al
59	Calamity 9	350311	1714 W. Stottler Dr. Chandler, AZ. 85224
60	Gold Spur #1	318388	Richard & Cora Moore 1613 E. Portola Ave. Santa Ana, CA 92701
61	Maybe, Maybe Not	353613	Richard E Conway, et al 3330 E. 1 st St. Tucson, AZ. 85711
62	Wet Rock	353614	Kathy Homan, et al 9492 E. Caldwell DR. Tucson, AZ. 85747
63	Forlorn	341231	Gary L. Ward, et al P.O. BOX 86 Pine, AZ. 85544
64	DumbLuck	333347	Woody Wampler, et al 956 Greenbriar Cr. Mesa, AZ. 85201
65	Bull Tales	353929	Bud Riley 8228 E. Cypress ST. Scottsdale, AZ. 85257
66	Mighty Find	297243	C.W. (Skip) Merle
67	Square Bear	297244	
68	Little Richer	297245	
69	Venture II	337791	
70	Golden Gobbler	355490	Bud Riley 8228 E. Cypress ST. Scottsdale, AZ. 85257
71	Pickem up Again	348177	Ernest L. Leschner, et al 48820 N US HWY 60 Morristown, AZ 85342
72	Pickem up 1	304305	
73	Pickem up 2	304306	
74	Pickem up 3	304307	
75	Polaris	342811	Paul Neff, et al HC 70 Box 5471 Sahuarita, AZ. 85629

2010 SEP -3 A 8:15
 PHOENIX, ARIZONA

RECEIVED
 BLM AZ STATE OFFICE

send copy

76	Hercules	342810	Paul Neff, et al HC 70 Box 5471 Sahuarita, AZ. 85629
----	----------	--------	--

77	Flat Foot	364805	Dwayne Farmer, et al 5915 Colorada River RD. Blythe, CA. 92225
----	-----------	--------	--

78	Little Picker	373840	G.P.A.A.
79	Green Grease	373841	Ken Rucker, et al
80	Cat Claw	373842	43445 Business Park Dr #113
81	Oly Pop	373843	Temecula, CA 92590
82	Sarah P	373844	
83	Desert Panner	373845	
84	Baker Inn	373846	
85	The Strut	373847	

86	Hoppy 1	371816	Frank J. Moore, et al
87	Hoppy 2	371817	3685 W Maulding AVE
88	Hoppy 3	371818	Las Vegas, NV 89139
89	Hoppy 4	371819	

90	Apache Chief 1	375427	James Carter 2610 W Vereda Amarillo Tucson, AZ 85746
----	----------------	--------	--

closed

90 Claims @ \$140 each
Total submitted \$12,600.00
check # 36376

By:
Gold Prospectors Association of America
43445 Business Park Dr. #113
Temecula, CA 92590
800-551-9707 x153 Zinger Wimmer

RECEIVED
BLM AZ STATE OFFICE
2010 SEP - 3 A 8: 15
PHOENIX, ARIZONA

Recycled Paper

Print postage online - Go to usps.

PLEASE PRESS FIRMLY

PLI



UNITED STATES POSTAL SERVICE
02 1M \$ 18.30⁰⁰
0004256957 AUG 31 2010
MAILED FROM ZIP CODE 92590



UNITED STATES POSTAL SERVICE

Flat Rate Mailing Envelope

E

EXPRESS MAIL
EXPRESS MAIL
CORP ACCT

USPS EXPRESS MAIL®

GPAA Shipping Department
43445 Business Park Dr
Ste 113
Temecula CA 92590-3671

Ship Date: 08/31/10

Place Mailing Label Here:

HOW TO USE:



1. Complete Label
Type or print
required information
in customer block.




2. Pay
Affix
postage
meter
For
Age
appropriate
label


BUREAU OF LAND MANAGEMENT

222 N CENTRAL AVE
PHOENIX AZ 85004-2203

USPS EXPRESS MAIL



EL 0000 0007 5 110



Pick Up
at any Post
office or
mailing center
or items
may be
picked up
at a
mailing center.



Cradle to Cradle Certification
is awarded to products that
pursue an innovative vision of
ecologically-intelligent design
that eliminates the concept
of waste.
This USPS® packaging has been
certified for its material content,
recyclability, and manufacturing
characteristics.

Please recycle.



United States Department of the Interior
 Bureau of Land Management
 LANDS/RECREATION & PLANNING
 ONE N CENTRAL AVE
 PHOENIX, AZ 85004 -2203
 Phone:

Receipt

No: 2211694

Transaction #: 2281794	
Date of Transaction: 09/09/2010	
CUSTOMER:	
GOLD PROSPECTORS ASSOC OF AMERICA 43445 BUSINESS PARK DR STE 113 TEMECULA, CA 92590-3671 US	

LINE #	QTY	DESCRIPTION	REMARKS	UNIT PRICE	TOTAL
1	1.00	LOCATABLE MINERALS / MINING CLAIMS-NOT NEW-UNADJUD, ONE AUTH NO. ONLY / MINING CLAIM MONEY RECEIVED CASES: AMC390613/\$13720.00	MAINT 2011-98	- n/a -	13720.00
TOTAL:					\$13,720.00

PAYMENT INFORMATION					
1	AMOUNT:	13720.00	POSTMARKED:	N/A	
	TYPE:	CHECK	RECEIVED:	09/09/2010	
	CHECK NO:	36376			
	NAME:	GOLD PROSPECTORS ASSOC OF AMERICA 43445 BUSINESS PARK DR STE 113 TEMECULA CA 92590-3671 US			

REMARKS

This receipt was generated by the automated BLM Collections and Billing System and is a paper representation of a portion of the official electronic record contained therein.

*Refunded \$420.
 Amc 375427 closed
 Amc 390613 and 390614 duplicate payment
 from Brent Gould (claim owner) on #2000603
 AT*

AMC 327542
329246
330272
331449
333855
332360
335768
333387
335192
343903
337776

374074
348413
350128
350282
350330
350285
350309
318385
353613

353429
297243
337791
297242
355490
348177
304305
324810
364805

AMC 373840
371816
375426
390613
338212
341231

AMC 35987
100714
325932
324198
344407
352316
302602
190993
338375
344626

Enclosed please find our check # 34959, in the

Amount of \$ 12,600⁰⁰, for the 2010 claim

Maintenance Fees for the Mining Claims listed on the

Following page(s).

When recorded, please send documents to

GPA
43445 Business Park Drive
Temecula, CA 92590

ATTN: Ken, Claims Department.

Or use the enclosed envelope.



Thank You.

RECEIVED
BLM AZ STATE OFFICE
2009 AUG 11 A 8:54
PHOENIX, ARIZONA

ENTERED INTO COMPUTE
8/20/09 DJJ

ARIZONA

<u>CLAIM NAME</u>	<u>AMC#</u>	<u>CLAIM OWNER</u>	<u>ASSESSMENT YR PD FOR</u>
1) Yahoo #2	✓ 35987	William Cimino	2010
2) Yahoo #4	✓ 100714	P.O. Box 416 Morristown, AZ 85342	2010
3) Golden Dreams #A	✓ 325932	John Simpson, ET AL	2010
4) #1 King Mining	✓ 324198	18230 N. 32 Lane Phoenix, AZ 85023	2010
5) Wandering Star	✓ 344407	Scott Homan ET AL 9492 E. Caldwell Drive Tucson, Az. 85747	2010
6) PC 2	✓ 352316		
7) Big Four #1	✓ 302602	Tom Tierney	2010
8) Big Four #2	302603	P.O. Box 1415	2010
9) Big Four #3	302604	Sierra Vista, AZ 85636	2010
10) Lost Dutchman	✓ 190993	Lost Dutchman Mining Assn. 43445 Business Park Drive #113 Temecula, CA 92590	2010
11) Az Au #1	✓ 338375	Gold Prospectors Assn of Amer.	2010
12) Az Au #2	338376	P.O. Box 891509 Temecula, CA 92589-1509	2010
13) Lucky 13	✓ 344626	Bob Wilke, ET AL 8711 W Sierra Vista Drive Glendale, AZ 85305	2010

RECEIVED
BLM AZ STATE OFFICE
2009 AUG 11 A 8:54
PHOTOGRAPHY

Enclosed please find our check # 34971, in the
Amount of \$ 230⁰⁰, for the 2010 claim


Maintenance Fees for the Mining Claims listed on the
Following page(s).

When recorded, please send documents to

GPAA
43445 Business Park Drive
Temecula, CA 92590

ATTN: Ken, Claims Department.

Or use the enclosed envelope.



Thank You.

PHOENIX, ARIZONA

2009 AUG 11 A 8:55

RECEIVED
DLMARSHALL OFFICE

ARIZONA

CLAIM NAME	AMC#	CLAIM OWNER	ASSESSMENT YR PD FOR
1) Gold Flatz #1	390613	Brent Gould	2010
2) Gold Flatz #2	390614	17200 West Bell Rd Surprise, AZ 85374	2010

RECEIVED
BLM AZ STATE OFFICE
2009 AUG 11 A 8:55
PHOENIX, ARIZONA

ARIZONA (con't)

<u>CLAIM NAME</u>	<u>AMC#</u>	<u>CLAIM OWNER</u>	<u>ASSESSMENT YR PD FOR</u>
14) Bahde #10	∟ 327542	Clarence Bahde, ET AL	2010
15) Bahde #11	∟ 329246	306 Lakeview	2010
16) Bahde #12	329247	Boulder City, NV 89005	2010
17) Bahde #13	329248		2010
18) Bahde #14	329249		2010
19) Bahde #17	∟ 330272		2010
20) Bahde #18	330273		2010
21) Friendship	∟ 331449	John Reddoch, ET AL	2010
22) Lucky Strike	∟ 333855	3237 E Holliday Street	2010
23) R Double J	∟ 332360	Tucson, AZ 85706	2010
24) Fantastic	∟ 335768		2010
25) Golden Tattoo	∟ 333387		2010
26) Firehouse	∟ 335192	James D. Riddenhour, Sr	2010
27) Soldier Boy	∟ 343903	3914 N. Hawes	2010
28) Double JJ	343904	Mesa, AZ 85207	2010
29) Gorbett Association	∟ 337776	Gordon Howcroft, ET AL 19542 Apache Road Bend, OR 97702	2010
30) Think It Has	∟ 338212	Gilbert Binns, ET AL Box 9000-1578 Quartzsite, AZ 85346	2010
31) Beau Star	∟ 374071	Ken Rucker 43445 Business Park Drive Temecula, CA 92590	2010

RECEIVED
DLI
2009 AUG 11 A 8:54

ARIZONA (CON'T)

32)	Abracadabra-1-4	348413	Kent Reed ET AL	2010
33)		348414	3426 W. Glen Rosa	
34)		348415	Phoenix, AZ. 85023	
35)		348416		
36)	Abracadabra 5-6	350128	Alaric M Woodward ET AL	2010
37)		350129	2644 W. San Miguel Phoenix, AZ. 85017	
38)	Abracadabra 7	350130	John Albanese ET AL 3856 W. Country Gables Dr. Phoenix, AZ. 85027	2010
39)	Abracadabra 9	350282	George James ET AL 8569 E. Modlock Dr. Glendale, AZ. 85305	2010
40)	Abracadabra 10	350131	Mary Briggs ET AL 2139 W. Elm Phoenix, Az. 85015	2010
41)	Abracadabra 11	350132	George James ET AL 8569 E. Modlock Dr. Glendale, AZ. 85305	2010
42)	Abracadabra 12	350133	Mary Briggs ET AL 2139 W. Elm Phoenix, AZ. 85015	2010
43)	Abracadabra 13	350134	John Abanese ET AL	2010
44)		350135	3856 W. Country Gables	
45)		350136	Phoenix, AZ. 85023	
46)	Abracadabra 16	350137	Mary Briggs ET AL	2010
47)		350138	2139 W Elm Phoenix, AZ. 85015	
48)	Abracadabra 18	350139	Chris Zollinger ET AL 18812 N. 19 th Dr. Phoenix, AZ. 85027	2010

RECEIVED
 CIVIL SERVICE
 2009 AUG 11 A 8:54

ARIZONA (CON'T)

49) Abracadabra 19	350140	Mary Briggs ET AL 2139 W. Elm Phoenix, AZ. 85015	2010
50) Abracadabra 20	350141	Chris Zollinger ET AL 18812 N. 19 th Dr. Phoenix, AZ. 85027	2010
51) Abracadabra 21	350142	Ron Irvine ET AL 7108 W. Mulberry Phoenix, AZ. 85033	2010
52) Bonanza 1	350330	Ron Irvine ET AL 7108 W. Irvine Phoenix, AZ. 85033	2010
53) Calamity 1	350143	Jeanne B. Spinella ET AL 1747 E. Northern Ave. #150 Phoenix, AZ. 85020	2010
54) Calamity 2	350144	Terry Huff ET AL 15860 N. 61 st St. Scottsdale, AZ. 85254	2010
55) Calamity 3	350285	Ron Irvine ET AL	2010
56) Calamity 4	350286	7108 W. Irvine	
57) Calamity 5	350309	Phoenix, AZ. 85033	
58) Calamity 8	350310	Bruce Austin ET AL	2010
59) Calamity 9	350311	1714 W. Stottler Dr. Chandler, AZ. 85224	
60) Gold Spur #1	318388	Richard & Cora Moore 1613 E. Portola Ave. Santa Ana, CA 92701	2010

L
318388

BLM
2009 AUG 11 A 8:54

ARIZONA (CON'T)

61) Maybe, Maybe Not	L 353613	Richard E Conway ET AL 3330 E. 1 st St. Tucson, AZ. 85711	2010
62) Wet Rock	353614	Kathy Homan ET AL 9492 E. Caldwell DR. Tucson, AZ. 85747	2010
63) Forlorn	L 341231	Gary L. Ward Et AL P.O. BOX 86 Pine, AZ. 85344	2010
64) DumbLuck	L 333347	Woody Wampler Et Al 956 Greenbriar Cr. Mesa, AZ. 85201	2010
65) Bull Tales	L 353929	Bud Riley 8228 E. Cypress ST. Scottsdale, AZ. 85257	2010
66) Mighty Find	L 297243	C.W. (Skip) Merle	2010
67) Square Bear	297244		
68) Little Richer	297245		
69) Venture II	L 337791		

L
297242

RECEIVED
BIRMINGHAM OFFICE
2009 AUG 11 A 8:54
PROFESSIONAL SERVICES

ARIZONA (CON'T)

70)	Golden Gobbler	✓ L355490	Bud Riley 8228 E. Cypress ST. Scottsdale, AZ. 85257	2010
71)	Pickem up Again	✓ L348177	Ernest L. Leschner ET AL	2010
72)	Pickem up 1	✓ L304305	48820 NUS HWY 60	2010
73)	Pickem up 2	✓ 304306	Morristown, AZ 85342	2010
74)	Pickem up 3	304307		2010
75)	Polaris	✓ 342811	Paul Neff ET AL HC 70 Box 5471 Sahuarita, AZ. 85629	2010
76)	Hercules	✓ L342810	Paul Neff ET AL HC 70 Box 5471 Sahuarita, AZ. 85629	2010
77)	Flat Foot	✓ L364805	Dwayne Farmer ET AL 5915 Colorada River RD. Blythe, CA. 92225	2010
78)	✓ L373840	Little Picker	G.P.A.A.	2010
79)	373841	Green Grease	Ken Rucker ET AL	
80)	373842	Cat Claw	43445 Business Park Drive	
81)	373843	Oly Pop	Temecula, CA 92590	
82)	373844	Sarah P		
83)	373845	Desert Panner		
84)	373846	Baker Inn		
85)	373847	The Strut		
86)	✓ L371816	HOPPY 1	Frank J. Moore Et Al	2010
87)	371817	HOPPY 2	3685 W Maulding AVE	
88)	371818	HOPPY 3	Las Vegas, NV 89139	
89)	371819	HOPPY 4		

2009 AUG 11 A 8:54
 PHOENIX ARIZONA
 505

ARIZONA (CON'T)

L
375426

90) 375427 APACHE CHIEF 1

James Carter
2610 W Vereda Amarillo
Tucson, AZ 85746

2010

PHOENIX, ARIZONA

2009 AUG 11 A 8:54

RECEIVED
BLM AZ STATE OFFICE

United States Department of the Interior
Bureau of Land Management
 BUSINESS & SUPPORT SVCS DIV
 ONE N CENTRAL AVE SUITE 800
 PHOENIX, AZ 85004 -4427
 Phone: (602) 417-9200

Receipt

No: 1975258

Transaction #: 2039209	
Date of Transaction: 08/11/2009	
CUSTOMER:	GOLD PROSPECTORS ASSN OF NEV 43445 BUSINES PARK DR #113 TEMECULA,CA 92590 US

LINE #	QTY	DESCRIPTION	REMARKS	UNIT PRICE	TOTAL
1	2.00	LOCATABLE MINERALS / MINING CLAIMS-NOT NEW-UNADJUD,ONE AUTH NO. ONLY / MINING CLAIM MONEY RECEIVED CASES: AMC35987/\$12600.00, AMC390613/\$280.00	MAINT 2010	- n/a -	12880.00
TOTAL:					\$12,880.00

PAYMENT INFORMATION					
1	AMOUNT:	12600.00	POSTMARKED:	08/06/2009	
	TYPE:	CHECK	RECEIVED:	08/11/2009	
	CHECK NO:	34959			
	NAME:	GOLD PROPECTORS ASSOCIATION OF AMERICA 43445 BUSINES PARK DR #113 TEMECULA CA 92590 US			
2	AMOUNT:	280.00	POSTMARKED:	08/06/2009	
	TYPE:	CHECK	RECEIVED:	08/11/2009	
	CHECK NO:	34971			
	NAME:	GOLD PROSPECTORS ASSOCIATION OF AMERICA 43445 BUSINES PARK DR #113 TEMECULA CA 92590 US			

REMARKS

This receipt was generated by the automated BLM Collections and Billing System and is a paper representation of a portion of the official electronic record contained therein.

AMC 364805 AMC 373840
 AMC 348177 AMC 30405 AMC 342810
 AMC 355490 AMC 337711 AMC 297242

Gold Prospectors Association of America

P.O. Box 891509 Temecula, CA 92589 (951) 699-4749



- | | | |
|------------|------------|------------|
| AMC 374071 | AMC 335192 | AMC 343909 |
| AMC 350330 | AMC 35987 | AMC 344626 |
| AMC 350285 | AMC 100714 | AMC 327542 |
| AMC 350309 | AMC 325932 | AMC 329246 |
| AMC 318385 | AMC 324198 | AMC 330272 |
| AMC 350282 | AMC 344407 | AMC 331449 |
| AMC 353613 | AMC 352316 | AMC 333855 |
| AMC 348413 | AMC 302602 | AMC 332360 |
| AMC 350128 | AMC 190993 | AMC 335768 |
| AMC 341231 | AMC 338375 | AMC 333387 |
| AMC 333347 | AMC 338212 | AMC 337776 |
| AMC 353929 | | |

Enclosed please find our check # 13570, in the
 amount of \$ 10,625⁰⁰, for the 2009 Rental Fees
 for the Mining Claims listed on the following page(s).

when recorded, please send documents to

GPAA
 43445 Business Park Drive
 Temecula, CA 92590

ATTN: Ken, Claims Department.

Or use the enclosed envelope.

Thank You.

RECEIVED
 BLM AZ STATE OFFICE
 2009 AUG 20 A 8:58
 PHOENIX, ARIZONA

RE 9/9/08

35987

100714

(6)

325932

324198

344407

352316

(3) 302602-604

190993

338375-376

344626

327542

~~327246-249~~

~~330272-273~~

~~3311449~~

(20)

~~332855~~

~~332360~~

325768

333387

335192

~~343903-904~~

~~337776~~

~~338212~~

~~374077~~

~~350110-114~~

~~350330~~

~~350285-286~~

(12)

~~350309-311~~

~~318388~~

~~350282~~

353613-614

(4) 348413-416

(17) 350128-144

(3) { 341231
333347
353929

(3) 297243-245

(1) 337791

355490

348177

304305-307

342810-811

364805

373840-847

ARIZONA

<u>CLAIM NAME</u>	<u>AMC#</u>	<u>CLAIM OWNER</u>	<u>ASSESSMENT YR PD FOR</u>
1) Yahoo #2	35987	William Cimino	2009
2) Yahoo #4	100714	P.O. Box 416 Morristown, AZ 85342	2009
3) Golden Dreams #A	325932	John Simpson, ET AL	2009
4) #1 King Mining	324198	18230 N. 32 Lane Phoenix, AZ 85023	2009
5) Wandering Star	344407	Scott Homan ET AL 9492 E. Caldwell Drive Tucson, Az. 85747	2009
6) PC 2	352316		
7) Big Four #1	302602	Tom Tierney	2009
8) Big Four #2	302603	P.O. Box 1415	2009
9) Big Four #3	302604	Sierra Vista, AZ 85636	2009
10) Lost Dutchman	190993	Lost Dutchman Mining Assn. 43445 Business Park Drive #113 Temecula, CA 92590	2009
11) Az Au #1	338375	Gold Prospectors Assn of Amer.	2009
12) Az Au #2	338376	P.O. Box 891509 Temecula, CA 92589-1509	2009
13) Lucky 13	344626	Bob Wilke, ET AL 8711 W Sierra Vista Drive Glendale, AZ 85305	2009

PHOENIX, ARIZONA

2008 AUG 20 A 8:58

RECEIVED
BLM AZ STATE OFFICE

ARIZONA (con't)

<u>CLAIM NAME</u>	<u>AMC#</u>	<u>CLAIM OWNER</u>	<u>ASSESSMENT YR PD FOR</u>
14) Bahde #10	327542	Clarence Bahde, ET AL	2009
15) Bahde #11	329246	306 Lakeview	2009
16) Bahde #12	329247	Boulder City, NV 89005	2009
17) Bahde #13	329248		2009
18) Bahde #14	329249		2009
19) Bahde #17	330272		2009
20) Bahde #18	330273		2009
<hr/>			
21) Friendship	331449	John Reddoch, ET AL	2009
22) Lucky Strike	333855	3237 E Holliday Street	2009
23) R Double J	332360	Tucson, AZ 85706	2009
24) Fantastic	335768		2009
25) Golden Tattoo	333387		2009
<hr/>			
26) Firehouse	335192	James D. Riddenhour, Sr	2009
27) Soldier Boy	343903	3914 N. Hawes	2009
28) Double JJ	343904	Mesa, AZ 85207	2009
<hr/>			
29) Gorbett Association	337776	Gordon Howcroft, ET AL 19542 Apache Road Bend, OR 97702	2009
<hr/>			
30) Think It Has	338212	Gilbert Binns, ET AL Box 9000-1578 Quartzsite, AZ 85346	2009
<hr/>			
31) Beau Star	374071	Ken Rucker 43445 Business Park Drive Temecula, CA 92590	2009

RECEIVED
BLM AZ STATE OFFICE
2008 AUG 20 A 8:58
PHOENIX, ARIZONA

ARIZONA (CON'T)

32)	Abracadabra-1-4	348413	Kent Reed ET AL	2009
33)		348414	3426 W. Glen Rosa	
34)		348415	Phoenix, AZ. 85023	
35)		348416		
36)	Abracadabra 5-6	350128	Alaric M Woodward ET AL	2009
37)		350129	2644 W. San Miguel Phoenix, AZ. 85017	
38)	Abracadabra 7	350130	John Albanese ET AL 3856 W. Country Gables Dr. Phoenix, AZ. 85027	2009
39)	Abracadabra 9	350282	George James ET AL 8569 E. Modlock Dr. Glendale, AZ. 85305	2009
40)	Abracadabra 10	350131	Mary Briggs ET AL 2139 W. Elm Phoenix, Az. 85015	2009
41)	Abracadabra 11	350132	George James ET AL 8569 E. Modlock Dr. Glendale, AZ. 85305	2009
42)	Abracadabra 12	350133	Mary Briggs ET AL 2139 W. Elm Phoenix, AZ. 85015	2009
43)	Abracadabra 13	350134	John Abanese ET AL	2009
44)		14 350135	3856 W. Country Gables	
45)		15 350136	Phoenix, AZ. 85023	
46)	Abracadabra 16	350137	Mary Briggs ET AL	2009
47)		17 350138	2139 W Elm Phoenix, AZ. 85015	
48)	Abracadabra 18	350139	Chris Zollinger ET AL 18812 N. 19 th Dr. Phoenix, AZ. 85027	2009

7000 AUG 20 A 8:58

RECEIVED
BLM AZ STATE OFFICE

ARIZONA (CON'T)

49)	Abracadabra	19	350140	Mary Briggs ET AL 2139 W. Elm Phoenix, AZ. 85015	2009
50)	Abracadabra	20	350141	Chris Zollinger ET AL 18812 N. 19 th Dr. Phoenix, AZ. 85027	2009
51)	Abracadabra	21	350142	Ron Irvine ET AL 7108 W. Mulberry Phoenix, AZ. 85033	2009
52)	Bonanza	1	350330	Ron Irvine ET AL 7108 W. Irvine Phoenix, AZ. 85033	2009
53)	Calamity	1	350143	Jeanne B. Spinella ET AL 1747 E. Northern Ave. #150 Phoenix, AZ. 85020	2009
54)	Calamity	2	350144	Terry Huff ET AL 15860 N. 61 st St. Scottsdale, AZ. 85254	2009
55)	Calamity	3	350285	Ron Irvine ET AL	2009
56)	Calamity	4	350286	7108 W. Irvine	
57)	Calamity	5	350309	Phoenix, AZ. 85033	
58)	Calamity	8	350310	Bruce Austin ET AL	2009
59)	Calamity	9	350311	1714 W. Stottler Dr. Chandler, AZ. 85224	
60)	Gold Spur #1		318388	Richard & Cora Moore 1613 E. Portola Ave. Santa Ana, CA 92701	2009

PHOENIX, ARIZONA

RECEIVED
BLMAZ STATE OFFICE
2008 AUG 20 A 8:58

ARIZONA (CON'T)

61) Maybe, Maybe Not	353613	Richard E Conway ET AL 3330 E. 1 st St. Tucson, AZ. 85711	2009
62) Wet Rock	353614	Kathy Homan ET AL 9492 E. Caldwell DR. Tucson, AZ. 85747	2009
63) Forlorn	341231	Gary L. Ward Et AL P.O. BOX 86 Pine, AZ. 85344	2009
64) DumbLuck	333347	Woody Wampler Et Al 956 Greenbriar Cr. Mesa, AZ. 85201	2009
65) Bull Tales	353929	Bud Riley 8228 E. Cypress ST. Scottsdale, AZ. 85257	2009
66) Mighty Find	297243	C.W. (Skip) Merle	2009
67) Square Bear	297244		
68) Little Richer	297245		
69) Venture II	337791		

RECEIVED
BLM AZ STATE OFFICE
2008 AUG 20 A 8:58
PHOENIX, ARIZONA

ARIZONA (CON'T)

70)	Golden Gobbler	355490	Bud Riley 8228 E. Cypress ST. Scottsdale, AZ. 85257	2009
71)	Pickem up Again	348177	Ernest L. Leschner ET AL	2009
72)	Pickem up 1	304305	48820 NUS HWY 60	2009
73)	Pickem up 2	304306	Morristown, AZ 85342	2009
74)	Pickem up 3	304307		2009
75)	Polaris	342811	Paul Neff ET AL HC 70 Box 5471 Sahuarita, AZ. 85629	2009
76)	Hercules	342810	Paul Neff ET AL HC 70 Box 5471 Sahuarita, AZ. 85629	2009
77)	Flat Foot	364805	Dwayne Farmer ET AL 5915 Colorada River RD. Blythe, CA. 92225	2009
78)	373840	Little Picker	G.P.A.A.	2009
79)	373841	Green Grease	Ken Rucker ET AL	
80)	373842	Cat Claw	43445 Business Park Drive	
81)	373843	Oly Pop	Temecula, CA 92590	
82)	373844	Sarah P		
83)	373845	Desert Panner		
84)	373846	Baker Inn		
85)	373847	The Strut		

RECEIVED
BLM AZ STATE OFFICE
2009 AUG 20 A 8:58
PHOENIX, ARIZONA

United States Department of the Interior
Bureau of Land Management
 BUSINESS & SUPPORT SVCS DIV
 ONE N CENTRAL AVE SUITE 800
 PHOENIX, AZ 85004 -4427
 Phone: (602) 417-9200

Receipt

No: 1766624

Transaction #: 1824240	
Date of Transaction: 08/20/2008	
CUSTOMER:	GOLD PROSPECTOR ASSN PO BOX 891509 TEMECULA,CA 92589

LINE #	QTY	DESCRIPTION	REMARKS	UNIT PRICE	TOTAL
1	1.00	LOCATABLE MINERALS / MINING CLAIMS-NOT NEW-UNADJUD,ONE AUTH NO. ONLY / MINING CLAIM MONEY RECEIVED (455) CASES: AMC35987/\$10625.00	MAINT 2009	- n/a -	10625.00
TOTAL:					\$10,625.00

PAYMENT INFORMATION					
1	AMOUNT:	\$10,625.00	POSTMARKED:	8/14/08 0:00	
	TYPE:	CHECK	RECEIVED:	08/20/2008	
	CHECK NO:	13510			
	NAME:	LDMA-AU INC PO BOX 891509 TEMECULA CA 92589			

REMARKS

This receipt was generated by the automated BLM Collections and Billing System and is a paper representation of a portion of the official electronic record contained therein.

LEAD AMC FILE NUMBERS:

35987
100714
190993
297242
302602
304305
318385
324198
325932
327542
329246
330272
331449
332360

333347
333387
333855
335192
335768
337776
337791
338212
338375
341231
342810
343903
344407
344626

348177
348413
350128
350282
350285
350309
350330
352316
353613
353929
355490
364805
374071

Message:

Pauline - OCT 12 2007.

77 ROWS RETRIEVED

Can you please put
lead file numbers on this
Then it is done.

VERIFIED & IDENTIFIED

OCT 12 2007 PB CBS Export Results Re

Completed
OCT 12 2007 Thanks -
PB

Include Resolved Records

Record Status

Error Records (E/M/I)

Enter export Date (mm/dd/yyyy) ALL

User (U,X)

Accepted Records (A/W)

Serial Number match (optional)

Programme

"On Hold" Records (H)

Receipt Nr (optional) 1548786

All (U,P,X)

All Records (for s/n or receipt nr)

Export Nr (exclusive)

Exported, No Results From CBS

LR2000 User (defaults to login) ALL

New (not yet exported)

Query

Reset

User

	Resend?	Export Nr	A/D	Serial Nr	Mult	Code	\$ Amount	Remarks	Receipt Nr	LR2000 User	#Msg	R
1	<input type="checkbox"/>	1553630	A	AMC35987		582	125.00	2008	1548786	DJJONES	1	

Lead File #'s

Amc 35987

Amc 327542

Amc 348413

Amc 355490

100714

329246

350128

348177

325932

330272

350282

304305

324198

331449

350330

342810

344407

333855

350285

364805

352316

332360

350309

318385

302602

335768

353613

190993

333387

341231

338375

335192

333347

344626

343903

353929

337776

297242

338212

337791

374071



GOLD PROSPECTORS ASSOCIATION of AMERICA
43445 BUSINESS PARK DRIVE
TEMECULA, CA 92590

Enclosed please find our check # 32316, in the
amount of \$ 9625⁰⁰, for the 2008 Rental Fees
for the Mining Claims listed on the following page(s).
when recorded, please send documents to the above
address, ATTN: Ken, Claims Department.

Thank You.

RECEIVED
BLM. AZ STATE OFFICE
2001 AUG 20 A 10: 11
PHOENIX, ARIZONA

ENTERED INTO COMPUTER
ENTERED INTO COMPUTER
DJS 9/20/01

ARIZONA

CLAIM NAME	AMC#	CLAIM OWNER	ASSESSMENT YR PD FOR
1) Yahoo #2	35987	William Cimino	2008
2) Yahoo #4	100714	P.O. Box 416 Morristown, AZ 85342	2008
3) Golden Dreams #A	325932	John Simpson, ET AL	2008
4) #1 King Mining	324198	18230 N. 32 Lane Phoenix, AZ 85023	2008
5) Wandering Star	344407	Scott Homan ET AL 9492 E. Caldwell Drive Tucson, Az. 85747	2008
6) PC 2	352316		
7) Big Four #1	302602	Tom Tierney	2008
8) Big Four #2	302603	P.O. Box 1415	2008
9) Big Four #3	302604	Sierra Vista, AZ 85636	2008
10) Lost Dutchman	190993	Lost Dutchman Mining Assn. 43445 Business Park Drive #113 Temecula, CA 92590	2008
11) Az Au #1	338375	Gold Prospectors Assn of Amer.	2008
12) Az Au #2	338376	P.O. Box 891509 Temecula, CA 92589-1509	2008
13) Lucky 13	344626	Bob Wilke, ET AL 8711 W Sierra Vista Drive Glendale, AZ 85305	2008

VERIFIED + Identified
OCT 12 2007 *fb* Lead
file Numbers

RECEIVED
BLM. AZ STATE OFF
2007 AUG 20 A 10:
PHOENIX, ARIZONA

ARIZONA (con't)

<u>CLAIM NAME</u>	<u>AMC#</u>	<u>CLAIM OWNER</u>	<u>ASSESSMENT YR PD FOR</u>
14) Bahde #10	327542	Clarence Bahde, ET AL	2008
15) Bahde #11	329246	306 Lakeview	2008
16) Bahde #12	329247	Boulder City, NV 89005	2008
17) Bahde #13	329248		2008
18) Bahde #14	329249		2008
19) Bahde #17	330272		2008
20) Bahde #18	330273		2008
21) Friendship	331449	John Reddoch, ET AL	2008
22) Lucky Strike	333855	3237 E Holliday Street	2008
23) R Double J	332360	Tucson, AZ 85706	2008
24) Fantastic	335768		2008
25) Golden Tattoo	333387		2008
26) Firehouse	335192	James D. Riddenhour, Sr	2008
27) Soldier Boy	343903	3914 N. Hawes	2008
28) Double JJ	343904	Mesa, AZ 85207	2008
29) Gorbert Association	337776	Gordon Howcroft, ET AL 19542 Apache Road Bend, OR 97702	2008
30) Think It Has	338212	Gilbert Binns, ET AL Box 9000-1578 Quartzsite, AZ 85346	2008
31) Beau Star	374071	Ken Rucker 43445 Business Park Drive Temecula, CA 92590	2008

VERIFIED

OCT 12 2007 *BS*

PHOENIX, ARIZONA

2007 AUG 20 A 10: 11

RECEIVED
BLM, AZ STATE OFFICE

ARIZONA (CON'T)

32)	Abracadabra-1-4	348413	Kent Reed ET AL	2008
33)		348414	3426 W. Glen Rosa	
34)		348415	Phoenix, AZ. 85023	
35)		348416		
36)	Abracadabra 5-6	350128	Alaric M Woodward ET AL	2008
37)		350129	2644 W. San Miguel Phoenix, AZ. 85017	
38)	Abracadabra 7	350130	John Albanese ET AL 3856 W. Country Gables Dr. Phoenix, AZ. 85027	2008
39)	Abracadabra 9	350282	George James ET AL 8569 E. Modlock Dr. Glendale, AZ. 85305	2008
40)	Abracadabra 10	350131	Mary Briggs ET AL 2139 W. Elm Phoenix, Az. 85015	2008
41)	Abracadabra 11	350132	George James ET AL 8569 E. Modlock Dr. Glendale, AZ. 85305	2008
42)	Abracadabra 12	350133	Mary Briggs ET AL 2139 W. Elm Phoenix, AZ. 85015	2008
43)	Abracadabra 13	350134	John Abanese ET AL	2008
44)		14 350135	3856 W. Country Gables	
45)		15 350136	Phoenix, AZ. 85023	
46)	Abracadabra 16	350137	Mary Briggs ET AL	2008
47)		17 350138	2139 W Elm Phoenix, AZ. 85015	
48)	Abracadabra 18	350139	Chris Zollinger ET AL 18812 N. 19 th Dr. Phoenix, AZ. 85027	2008

VERIFIED
OCT 12 2007 *FB*

RECEIVED
B.L.M. AZ STATE OFFICE
2007 AUG 20 A 10:12
PHOENIX, ARIZONA

ARIZONA (CON'T)

49) Abracadabra 19	350140	Mary Briggs ET AL 2139 W. Elm Phoenix, AZ. 85015	2008
50) Abracadabra 20	350141	Chris Zollinger ET AL 18812 N. 19 th Dr. Phoenix, AZ. 85027	2008
51) Abracadabra 21	350142	Ron Irvine ET AL 7108 W. Mulberry Phoenix, AZ. 85033	2008
52) Bonanza 1	350330	Ron Irvine ET AL 7108 W. Irvine Phoenix, AZ. 85033	2008
53) Calamity 1	350143	Jeanne B. Spinella ET AL 1747 E. Northern Ave. #150 Phoenix, AZ. 85020	2008
54) Calamity 2	350144	Terry Huff ET AL 15860 N. 61 st St. Scottsdale, AZ. 85254	2008
55) Calamity 3	350285	Ron Irvine ET AL	2008
56) Calamity 4	350286	7108 W. Irvine	
57) Calamity 5	350309	Phoenix, AZ. 85033	
58) Calamity 8	350310	Bruce Austin ET AL	2008
59) Calamity 9	350311	1714 W. Stottler Dr. Chandler, AZ. 85224	
60) Gold Spur #1	318388	Richard & Cora Moore 1613 E. Portola Ave. Santa Ana, CA 92701	2008

VERIFIED

OCT 12 2007

DR

PHOENIX, ARIZONA

2007 AUG 20 A 10: 12

RECEIVED
B.L.M. AZ STATE OFFICE

ARIZONA (CON'T)

61) Maybe, Maybe Not	353613	Richard E Conway ET AL 3330 E. 1 st St. Tucson, AZ. 85711	2008
62) Wet Rock	353614	Kathy Homan ET AL 9492 E. Caldwell DR. Tucson, AZ. 85747	2008
63) Forlorn	341231	Gary L. Ward Et AL P.O. BOX 86 Pine, AZ. 85344	2008
64) DumbLuck	333347	Woody Wampler Et Al 956 Greenbriar Cr. Mesa, AZ. 85201	2008
65) Bull Tales	353929	Bud Riley 8228 E. Cypress ST. Scottsdale, AZ. 85257	2008
66) Mighty Find	297243	C.W. (Skip) Merle	2008
67) Square Bear	297244		
68) Little Richer	297245		
69) Venture II	337791		

VERIFIED
OCT 12 2007 *KB*

RECEIVED
B.L.M. AZ STATE OFFICE
2007 AUG 20 A 10: 12
B.L.M. AZ ST/
2007 AUG 20
PHOENIX, ARIZONA
PHOENIX, A

ARIZONA (CON'T)

70) Golden Gobbler	355490	Bud Riley 8228 E. Cypress ST. Scottsdale, AZ. 85257	2008
71) Pickem up Again	348177	Ernest L. Leschner ET AL	2008
72) Pickem up 1	304305	48820 NUS HWY 60	2008
73) Pickem up 2	304306	Morristown, AZ 85342	2008
74) Pickem up 3	304307		2008
75) Polaris	342811	Paul Neff ET AL HC 70 Box 5471 Sahuarita, AZ. 85629	2008
76) Hercules	342810	Paul Neff ET AL HC 70 Box 5471 Sahuarita, AZ. 85629	2008
77) Flat Foot	364805	Dwayne Farmer ET AL 5915 Colorada River RD. Blythe, CA. 92225	2008

VERIFIED
OCT 12 2007 *RB*

RECEIVED
B.L.M. AZ STATE OFFICE
2007 AUG 20 A 10: 12
PHOENIX, ARIZONA

United States Department of the Interior
 Bureau of Land Management
 BUSINESS & SUPPORT SVCS DIV
 ONE N CENTRAL AVE SUITE 800
 PHOENIX, AZ 85004 -4427
 Phone: (602) 417-9200

Receipt

No:

1548786

Transaction #: 1600220	
Date of Transaction: 08/21/2007	
CUSTOMER:	KEN GOLD PROSPECTORS ASSOC OF AMERICA 43445 BUSINES PARK DR #113 PO BOX 891509 TEMECULA, CA 92589

"VERIFIED AND IDENTIFIED LEAD FILE NUMBERS"
 OCT 12 2007
 PB

LINE #	QTY	DESCRIPTION	REMARKS	UNIT PRICE	TOTAL
1	1.00	LOCATABLE MINERALS / MINING CLAIMS-NOT NEW-UNADJUD, ONE AUTH NO. ONLY / MINING CLAIM MONEY RECEIVED (455) CASES: AMC35987/\$9625.00	MAINT 2008 (77)	- n/a -	9625.00
TOTAL:					\$9,625.00

PAYMENT INFORMATION					
1	AMOUNT:	\$9,625.00	POSTMARKED:	8/15/07 0:00	
	TYPE:	CHECK	RECEIVED:	08/20/2007	
	CHECK NO:	32316			
	NAME:	GOLD PROSPECTORS ASSOCIATION OF AMERICA 43445 BUSINES PARK DR #113 PO BOX 891509 TEMECULA CA 92589			

REMARKS

This receipt was generated by the automated BLM Collections and Billing System and is a paper representation of a portion of the official electronic record contained therein.

348413

35987

100714

325932

324198

344407

352316

302602

190993

338375

344626

327542

329246

330272

331449

333855

332360

335768

333387

335192

343903

337776

338212

316240

350128

350282

350330

350285

350309

318385

353613

341231

333347

353929

297242

337796

355496

348177

304305

342810

364805

ARIZONA

<u>CLAIM NAME</u>	<u>AMC#</u>	<u>CLAIM OWNER</u>	<u>ASSESSMENT YR PD FOR</u>
1) Yahoo #2	35987	William Cimino	2007
2) Yahoo #4	100714	P.O. Box 416 Morristown, AZ 85342	2007
3) Golden Dreams #A	325932	John Simpson, ET AL	2007
4) #1 King Mining	324198	18230 N. 32 Lane Phoenix, AZ 85023	2007
5) Wandering Star	344407	Scott Homan ET AL 9492 E. Caldwell Drive Tucson, Az. 85747	2007
6) PC 2	352316		
7) Big Four #1	302602	Tom Tierney	2007
8) Big Four #2	302603	P.O. Box 1415	2007
9) Big Four #3	302604	Sierra Vista, AZ 85636	2007
10) Lost Dutchman	190993	Lost Dutchman Mining Assn. 43445 Business Park Drive #113 Temecula, CA 92590	2007
11) Az Au #1	338375	Gold Prospectors Assn of Amer.	2007
12) Az Au #2	338376	P.O. Box 891509 Temecula, CA 92589-1509	2007
13) Lucky 13	344626	Bob Wilke, ET AL 8711 W Sierra Vista Drive Glendale, AZ 85305	2007

RECEIVED
AZ STATE OFFICE
2007 AUG 29 A 10:15
PHOENIX, ARIZONA

RE 9/13/06

ENTERED TO STATE

ARIZONA (con't)

<u>CLAIM NAME</u>	<u>AMC#</u>	<u>CLAIM OWNER</u>	<u>ASSESSMENT YR PD FOR</u>
14) Bahde #10	327542 ✓	Clarence Bahde, ET AL	2007
15) Bahde #11	329246 ✓	306 Lakeview	2007
16) Bahde #12	329247 ✓	Boulder City, NV 89005	2007
17) Bahde #13	329248 ✓		2007
18) Bahde #14	329249 ✓		2007
19) Bahde #17	330272 ✓		2007
20) Bahde #18	330273 ✓		2007
<hr/>			
21) Friendship	331449 ✓	John Reddoch, ET AL	2007
22) Lucky Strike	333855 ✓	3237 E Holliday Street	2007
23) R Double J	332360 ✓	Tucson, AZ 85706	2007
24) Fantastic	335768 ✓		2007
25) Golden Tattoo	333387 ✓		2007
<hr/>			
26) Firehouse	335192 ✓	James D. Riddenhour, Sr	2007
27) Soldier Boy	343903 ✓	3914 N. Hawes	2007
28) Double JJ	343904 ✓	Mesa, AZ 85207	2007
<hr/>			
29) Gorbert Association	337776 ✓	Gordon Howcroft, ET AL 19542 Apache Road Bend, OR 97702	2007
<hr/>			
30) Think It Has	338212 ✓	Gilbert Binns, ET AL Box 9000-1578 Quartzsite, AZ 85346	2007
<hr/>			
31) Sugar Rock 1	316240 ✓	William E. Mayer P.O. Box 202 Ehrenberg, AZ. 85334-0202	2007

PHOENIX, ARIZONA
2006 AUG 29 A 10:15
RECEIVED
BLM. ALBUQUERQUE OFFICE

ARIZONA (CON'T)

32)	Abracadabra-1-4	348413	-	Kent Reed ET AL	2007
33)		348414	-	3426 W. Glen Rosa	
34)		348415	-	Phoenix, AZ. 85023	
35)		348416	-		
<hr/>					
36)	Abracadabra 5-6	350128	-	Alaric M Woodward ET AL	2007
37)		350129	-	2644 W. San Miguel Phoenix, AZ. 85017	
<hr/>					
38)	Abracadabra 7	350130	-	John Albanese ET AL	2007
				3856 W. Country Gables Dr. Phoenix, AZ. 85027	
<hr/>					
39)	Abracadabra 9	350282	-	George James ET AL	2007
				8569 E. Modlock Dr. Glendale, AZ. 85305	
<hr/>					
40)	Abracadabra 10	350131	-	Mary Briggs ET AL	2007
				2139 W. Elm Phoenix, Az. 85015	
<hr/>					
41)	Abracadabra 11	350132	-	George James ET AL	2007
				8569 E. Modlock Dr. Glendale, AZ. 85305	
<hr/>					
42)	Abracadabra 12	350133	-	Mary Briggs ET AL	2007
				2139 W. Elm Phoenix, AZ. 85015	
<hr/>					
43)	Abracadabra 13	350134	-	John Abanese ET AL	2007
44)		14	350135	-	3856 W. Country Gables
45)		15	350136	-	Phoenix, AZ. 85023
<hr/>					
46)	Abracadabra 16	350137	-	Mary Briggs ET AL	2007
47)		17	350138	-	2139 W Elm Phoenix, AZ. 85015
<hr/>					
48)	Abracadabra 18	350139	-	Chris Zollinger ET AL	2007
				18812 N. 19 th Dr. Phoenix, AZ. 85027	

PHOENIX, ARIZONA
2006 AUG 29 A 10:15
RECEIVED
M. J. WHITE OFFICE

ARIZONA (CON'T)

49)	Abracadabra	19	350140	Mary Briggs ET AL 2139 W. Elm Phoenix, AZ. 85015	2007
50)	Abracadabra	20	350141	Chris Zollinger ET AL 18812 N. 19 th Dr. Phoenix, AZ. 85027	2007
51)	Abracadabra	21	350142	Ron Irvine ET AL 7108 W. Mulberry Phoenix, AZ. 85033	2007
52)	Bonanza	1	350330	Ron Irvine ET AL 7108 W. Irvine Phoenix, AZ. 85033	2007
53)	Calamity	1	350143	Jeanne B. Spinella ET AL 1747 E. Northern Ave. #150 Phoenix, AZ. 85020	2007
54)	Calamity	2	350144	Terry Huff ET AL 15860 N. 61 st St. Scottsdale, AZ. 85254	2007
55)	Calamity	3	350285	Ron Irvine ET AL	2007
56)	Calamity	4	350286	7108 W. Irvine	
57)	Calamity	5	350309	Phoenix, AZ. 85033	
58)	Calamity	8	350310	Bruce Austin ET AL	2007
59)	Calamity	9	350311	1714 W. Stottler Dr. Chandler, AZ. 85224	
60)	Gold Spur #1		318388	Richard & Cora Moore 1613 E. Portola Ave. Santa Ana, CA 92701	

PHOENIX, ARIZONA
2007 AUG 29 A 10:16
RECEIVED
B.L.M. AZ STATE OFFICE

ARIZONA (CON'T)

61) Maybe, Maybe Not	353613 ✓	Richard E Conway ET AL 3330 E. 1 st St. Tucson, AZ. 85711	2007
62) Wet Rock	353614 ✓	Kathy Homan ET AL 9492 E. Caldwell DR. Tucson, AZ. 85747	2007
63) Forlorn	341231 ✓	Gary L. Ward Et AL P.O. BOX 86 Pine, AZ. 85344	2007
64) DumbLuck	333347 ✓	Woody Wampler Et Al 956 Greenbriar Cr. Mesa, AZ. 85201	2007
65) Bull Tales	353929 ✓	Bud Riley 8228 E. Cypress ST. Scottsdale, AZ. 85257	2007
66) Mighty Find	297243 ✓	C.W. (Skip) Merle	2007
67) Square Bear	297244 ✓		
68) Little Richer	297245 ✓		
69) Venture II	337791 ✓		

PHOENIX ARIZONA

2006 AUG 29 A 10:19

RECEIVED
CLM. AZ STATE OFFICE

ARIZONA (CON'T)

70) Golden Gobbler 355490 ✓ Bud Riley 2007
8228 E. Cypress ST.
Scottsdale, AZ. 85257

71) Pickem up Again 348177 ✓ Ernest L. Leschner ET AL 2007

72) Pickem up 1 304305 ✓ 48820 NUS HWY 60 2007

73) Pickem up 2 304306 ✓ Morristown, AZ 85342 2007

74) Pickem up 3 304307 ✓ 2007

75) Polaris 342811 ✓ Paul Neff ET AL 2007
HC 70 Box 5471
Sahuarita, AZ. 85629

76) Hercules 342810 ✓ Paul Neff ET AL 2007
HC 70 Box 5471
Sahuarita, AZ. 85629

77) Flat Foot 364805 ✓ Dwayne Farmer ET AL 2007
5915 Colorada River RD.
Blythe, CA. 92225

RECEIVED
B.L.M. AZ STATE OFFICE
2006 AUG 29 A 10: 19
PHOENIX, ARIZONA

United States Department of the Interior
Bureau of Land Management
 BUSINESS & SUPPORT SVCS DIV
 ONE N CENTRAL AVE
 PHOENIX, AZ 85004 -2203
 Phone: (602) 417-9200

Receipt

No: 1347595

Transaction #: 1392879	
Date of Transaction: 08/30/2006	
CUSTOMER:	GOLD PROSPECTORS ASSOCIATION P.O. BOX 891509 TEMECULA, CA 92589-9977

LINE #	QTY	DESCRIPTION	REMARKS	UNIT PRICE	TOTAL
1	1.00	LOCATABLE MINERALS / MINING CLAIMS-NOT NEW-UNADJUD, ONE AUTH NO. ONLY / MINING CLAIM MONEY RECEIVED (455) CASES: AMC35987/\$9600.00	MAINT 2007 <i>(77) 76</i>	- n/a -	9600.00
TOTAL:					\$9,600.00

PAYMENT INFORMATION			
1	AMOUNT:	\$9,600.00	POSTMARKED: N/A
	TYPE:	CHECK	RECEIVED: 08/30/2006
	CHECK NO:	30954	
	NAME:	GOLD PROSPECTORS ASSOCIATION OF AMERICA 43445 BUSINESS PARK DR #113 TEMECULA CA 92589 9977	

REMARKS

This receipt was generated by the automated BLM Collections and Billing System and is a paper representation of a portion of the official electronic record contained therein.

*451-692-4749
ext 119*

*875
875*

*103
77
215
215
2685*

Payment \$25 short. Claimant notified.
 Decided to not pay on Amc 330272.
 Refund \$100 overpayment for 76 claims
 AB

Authorized Date 10/17/2006

Instructions to Accounts AZ BLM REFUND \$100 TO GOLD PROSPECTORS ASSOCIATION;
2007 MAINTENANCE FEES \$25 SHORT FOR 77 CLAIMS, THEREFORE
1 CLAIM NOT PAID AND \$100 LEFT OVER TO REFUND. RECEIPT
31347595 AB

Login ID 2393

Entry Date 10/17/2006

Total Amount \$100.00

Amc 397242

337791

355490

348177

304305

342810

355921

355973

327444

357191

357099

356116

356138

Amc 316240

348413

350128

350282

350330

350285

350309

318385

353613

341231

333347

353929

Amc 329246

330272

331449

333855

332360

335768

333387

335192

343903

337776

338212

Amc 35987

100714

325932

324198

344407

352316

302602

190993

338375

344626

327542

Enclosed please find our check # 29496, in the

Amount of \$ 2,400⁰⁰, for the additional \$25.00 per

Claim in 2006 Rental Fees already received in your office

From us for the Mining Claims listed on the following

Page. When recorded, please send documents to the

Above address, ATTN: Ken, Claims Department.

Thank You.



ARIZONA
STATE OFFICE
PHOENIX, ARIZONA

2005 AUG 29 P 1:49

RECEIVED
BUREAU OF
LAND MANAGEMENT

ENTERED INTO COMPUTER

9/12/05 ab

ARIZONA

CLAIM NAME	AMC#	CLAIM OWNER	ASSESSMENT YR PD FOR
1) Yahoo #2	35987	William Cimino	2006
2) Yahoo #4	100714	P.O. Box 416 Morristown, AZ 85342	2006
3) Golden Dreams #A	325932	John Simpson, ET AL	2006
4) #1 King Mining	324198	18230 N. 32 Lane Phoenix, AZ 85023	2006
5) Wandering Star	344407	Scott Homan ET AL 9492 E. Caldwell Drive Tucson, Az. 85747	2006
6) PC 2	352316		
7) Big Four #1	302602	Tom Tierney	2006
8) Big Four #2	302603	P.O. Box 1415	2006
9) Big Four #3	302604	Sierra Vista, AZ 85636	2006
10) Lost Dutchman	190993	Lost Dutchman Mining Assn. 43445 Business Park Drive #113 Temecula, CA 92590	2006
11) Az Au #1	338375	Gold Prospectors Assn of Amer.	2006
12) Az Au #2	338376	P.O. Box 891509 Temecula, CA 92589-1509	2006
13) Lucky 13	344626	Bob Wilke, ET AL 8711 W Sierra Vista Drive Glendale, AZ 85305	2006

RECEIVED
BUREAU OF
LAND MANAGEMENT
2005 AUG 29 P 1:49
ARIZONA
STATE OFFICE
PHOENIX, ARIZONA

ARIZONA (con't)

<u>CLAIM NAME</u>	<u>AMC#</u>	<u>CLAIM OWNER</u>	<u>ASSESSMENT YR PD FOR</u>
14) Bahde #10	327542	Clarence Bahde, ET AL	2006
15) Bahde #11	329246	306 Lakeview	2006
16) Bahde #12	329247	Boulder City, NV 89005	2006
17) Bahde #13	329248		2006
18) Bahde #14	329249		2006
19) Bahde #17	330272		2006
20) Bahde #18	330273		2006
21) Friendship	331449	John Reddoch, ET AL	2006
22) Lucky Strike	333855	3237 E Holliday Street	2006
23) R Double J	332360	Tucson, AZ 85706	2006
24) Fantastic	335768		2006
25) Golden Tattoo	333387		2006
26) Firehouse	335192	James D. Riddenhour, Sr	2006
27) Soldier Boy	343903	3914 N. Hawes	2006
28) Double JJ	343904	Mesa, AZ 85207	2006
29) Gorbart Association	337776	Gordon Howcroft, ET AL 19542 Apache Road Bend, OR 97702	2006
30) Think It Has	338212	Gilbert Binns, ET AL Box 9000-1578 Quartzsite, AZ 85346	2006
31) Sugar Rock 1	316240	William E. Mayer P.O. Box 202 Ehrenberg, AZ. 85334-0202	2006

RECEIVED
BUREAU OF
LAND MANAGEMENT
2005 AUG 29 P 1:49
ARIZONA
STATE OFFICE
PHOENIX, ARIZONA

ARIZONA (CON'T)

32)	Abracadabra-1-4	348413	Kent Reed ET AL	2006
33)		348414	3426 W. Glen Rosa	
34)		348415	Phoenix, AZ. 85023	
35)		348416		
36)	Abracadabra 5-6	350128	Alaric M Woodward ET AL	2006
37)		350129	2644 W. San Miguel Phoenix, AZ. 85017	
38)	Abracadabra 7	350130	John Albanese ET AL	2006
			3856 W. Country Gables Dr. Phoenix, AZ. 85027	
39)	Abracadabra 9	350282	George James ET AL	2006
			8569 E. Modlock Dr. Glendale, AZ. 85305	
40)	Abracadabra 10	350131	Mary Briggs ET AL	2006
			2139 W. Elm Phoenix, Az. 85015	
41)	Abracadabra 11	350132	George James ET AL	2006
			8569 E. Modlock Dr. Glendale, AZ. 85305	
42)	Abracadabra 12	350133	Mary Briggs ET AL	2006
			2139 W. Elm Phoenix, AZ. 85015	
43)	Abracadabra 13	350134	John Abanese ET AL	2006
44)		350135	3856 W. Country Gables	
45)		350136	Phoenix, AZ. 85023	
46)	Abracadabra 16	350137	Mary Briggs ET AL	2006
47)		350138	2139 W Elm Phoenix, AZ. 85015	
48)	Abracadabra 18	350139	Chris Zollinger ET AL	2006
			18812 N. 19 th Dr. Phoenix, AZ. 85027	

RECEIVED
BUREAU OF
LAND
MANAGEMENT
2005 AUG 29 PM 1:49
ARIZONA
STATE OFFICE
PHOENIX, ARIZONA

ARIZONA (CON'T)

49) Abracadabra	19	350140	Mary Briggs ET AL 2139 W. Elm Phoenix, AZ. 85015	2006
50) Abracadabra	20	350141	Chris Zollinger ET AL 18812 N. 19 th Dr. Phoenix, AZ. 85027	2006
51) Abracadabra	21	350142	Ron Irvine ET AL 7108 W. Mulberry Phoenix, AZ. 85033	2006
52) Bonanza	1	350330	Ron Irvine ET AL 7108 W. Irvine Phoenix, AZ. 85033	2006
53) Calamity	1	350143	Jeanne B. Spinella ET AL 1747 E. Northern Ave. #150 Phoenix, AZ. 85020	2006
54) Calamity	2	350144	Terry Huff ET AL 15860 N. 61 st St. Scottsdale, AZ. 85254	2006
55) Calamity	3	350285	Ron Irvine ET AL	2006
56) Calamity	4	350286	7108 W. Irvine	
57) Calamity	5	350309	Phoenix, AZ. 85033	
58) Calamity	8	350310	Bruce Austin ET AL	2006
59) Calamity	9	350311	1714 W. Stottler Dr. Chandler, AZ. 85224	2006
60) Gold Spur #1		318388	Richard & Cora Moore 1613 E. Portola Ave. Santa Ana, CA 92701	2006

RECEIVED
BUREAU OF
LAND MANAGEMENT
2005 AUG 29 P 1:50
ARIZONA
STATE OFFICE
PHOENIX, ARIZONA

-5-
ARIZONA (CON'T)

61) Maybe, Maybe Not 353613 Richard E Conway ET AL 2006
3330 E. 1st St.
Tucson, AZ. 85711

62) Wet Rock 353614 Kathy Homan ET AL 2006
9492 E. Caldwell DR.
Tucson, AZ. 85747

63) Forlorn 341231 Gary L. Ward Et AL 2006
P.O. BOX 86
Pine, AZ. 85344

64) DumbLuck 333347 Woody Wampler Et Al 2006
956 Greenbriar Cr.
Mesa, AZ. 85201

65) Bull Tales 353929 Bud Riley 2006
8228 E. Cypress ST.
Scottsdale, AZ. 85257

66) Mighty Find 297243 C.W. (Skip) Merle 2006
67) Square Bear 297244
68) Little Richer 297245
69) Venture II 337791

RECEIVED
BUREAU OF
LAND MANAGEMENT
2005 AUG 29 P 1:50
ARIZONA
STATE OFFICE
PHOENIX, ARIZONA

ARIZONA (CON'T)

70) Golden Gobbler	355490	Bud Riley 8228 E. Cypress ST. Scottsdale, AZ. 85257	2006
71) Pickem up Again	348177	Ernest L. Leschner ET AL	2006
72) Pickem up 1	304305	48820 NUS HWY 60	2006
73) Pickem up 2	304306	Morristown, AZ 85342	2006
74) Pickem up 3	304307		2006
75) Polaris	342811	Paul Neff ET AL HC 70 Box 5471 Sahuarita, AZ. 85629	2006
76) Hercules	342810	Paul Neff ET AL HC 70 Box 5471 Sahuarita, AZ. 85629	2006
77) Y NOT #1	355921	Thomas R. Hunter ET AL P.O. Box 366 Congress, AZ. 85332	2006
78) Y NOT #2	355922	Thomas R. Hunter ET AL P.O. Box 366 Congress, AZ. 85332	2006
79) Y NOT #3	355923	Thomas R. Hunter ET AL P.O. Box 366 Congress, AZ. 85332	2006

RECEIVED
BUREAU OF
LAND MANAGEMENT
2005 AUG 29 PM 1:50
ARIZONA
STATE OFFICE
PHOENIX, ARIZONA

ARIZONA (CON'T)

80) Y NOT #4	355973	Thomas R. Hunter ET AL P.O. Box 366 Congress, AZ. 85332	2006
--------------	--------	---	------

81) Beau Star	327444	H. F. Herbert 12865 N 89 th PL. Scottsdale, AZ. 85260	2006
---------------	--------	--	------

82) Wild Bunch	357191	Thomas R. Hunter ET AL P.O. Box 366 Congress, AZ. 85332	2006
----------------	--------	---	------

83) Y NOT #5	357103	Thomas R. Hunter ET AL P.O. Box 366 Congress, AZ. 85332	2006
--------------	--------	---	------

84) Gold Dreamer #1	357104	Thomas R. Hunter ET AL P.O. Box 366 Congress, AZ. 85332	2006
---------------------	--------	---	------

85) Gold Dreamer #2	357105	Thomas R. Hunter ET AL P.O. Box 366 Congress, AZ. 85332	2006
---------------------	--------	---	------

86) Gold Dreamer #3	357106	Thomas R. Hunter ET AL P.O. Box 366 Congress, AZ. 85332	2006
---------------------	--------	---	------

87) Gold Dreamer #4	357107	Thomas R. Hunter ET AL P.O. Box 366 Congress, AZ. 85332	2006
---------------------	--------	---	------

RECEIVED
BUREAU OF
LAND MANAGEMENT
2006 AUG 29 P 1:50
ARIZONA
STATE OFFICE
PHOENIX, ARIZONA

ARIZONA (CON'T)

88) Gold Dreamer #5	357108	Thomas R. Hunter ET AL P.O. Box 366 Congress, AZ. 85332	2006
89) Gold Dreamer #6	357109	Thomas R. Hunter ET AL P.O. Box 366 Congress, AZ. 85332	2006
90) Gold Dreamer #7	357110	Thomas R. Hunter ET AL P.O. Box 366 Congress, AZ. 85332	2006
91) Lucky Day #1	357099	Thomas R. Hunter ET AL P.O. Box 366 Congress, AZ. 85332	2006
92) Lucky Day #2	357100	Thomas R. Hunter ET AL P.O. Box 366 Congress, AZ. 85332	2006
93) Lucky Day #3	357101	Thomas R. Hunter ET AL P.O. Box 366 Congress, AZ. 85332	2006
94) JOJOBO	356116	Thomas R. Hunter ET AL P.O. Box 366 Congress, AZ. 85332	2006
95) JEANNIE #1	356138	Thomas R. Hunter ET AL P.O. Box 366 Congress, AZ. 85332	2006
96) YAQUI DOODLE	357102	Thomas R. Hunter ET AL P.O. Box 366 Congress, AZ. 85332	2006

ARIZONA
STATE OFFICE
PHOENIX, ARIZONA

2005 JUN 29 P 1:50

RECEIVED
BUREAU OF
LAND MANAGEMENT

United States Department of the Interior
Bureau of Land Management
 BUSINESS & SUPPORT SVCS DIV
 222 N CENTRAL AVE
 PHOENIX, AZ 85004 -2203
 Phone: (602) 417-9200

Receipt

No: 1141408

Transaction #: 1180638	
Date of Transaction: 08/30/2005	
CUSTOMER:	GOLD PROSPECTORS ASSOCIATION OF AMERICA 43445 BUSINESS PARK DRIVE #113 TEMECULA, CA 92590

LINE #	QTY	DESCRIPTION	REMARKS	UNIT PRICE	TOTAL
1	1.00	LOCATABLE MINERALS / MINING CLAIMS- NOT NEW-UNADJUD, ONE AUTH NO. ONLY / MINING CLAIM MONEY RECEIVED (455) CASES: AMC35987/\$2400.00	SUPPL PAYMENT (96)	- n/a -	2400.00
TOTAL:					\$2,400.00

PAYMENT INFORMATION					
1	AMOUNT:	\$2,400.00	POSTMARKED:	08/26/2005	
	TYPE:	CHECK	RECEIVED:	08/29/2005	
	CHECK NO:	29496			
	NAME:	GOLD PROSPECTORS ASSOC OF AMERICA 43445 BUSINESS PARK DRIVE #1 TEMECULA CA 92590			

REMARKS

This receipt was generated by the automated BLM Collections and Billing System and is a paper representation of a portion of the official electronic record contained therein.

**United States Department of the Interior
Bureau of Land Management**

BUSINESS & SUPPORT SVCS DIV
222 N CENTRAL AVE
PHOENIX, AZ 85004 -2203
Phone: (602) 417-9200

Receipt	
No:	1107924

Transaction #: 1146595
Date of Transaction: 07/11/2005
CUSTOMER: GOLD PROSPECTORS ASSOC OF AMERICA PO BOX 891509 TEMECULA, CA 92589

LINE #	QTY	DESCRIPTION	REMARKS	UNIT PRICE	TOTAL
1	1.00	LOCATABLE MINERALS / MINING CLAIMS-NOT NEW-UNADJUD, ONE AUTH NO. ONLY / MINING CLAIM MONEY RECEIVED (455) CASES: AMC35987/\$9600.00	MAINT 2006 - 96	- n/a -	9600.00
TOTAL:					\$9,600.00

PAYMENT INFORMATION																	
1	<table border="1"> <tr> <td>AMOUNT:</td> <td>\$9,600.00</td> <td>POSTMARKED:</td> <td>N/A</td> </tr> <tr> <td>TYPE:</td> <td>CHECK</td> <td>RECEIVED:</td> <td>07/11/2005</td> </tr> <tr> <td>CHECK NO:</td> <td>29315</td> <td></td> <td></td> </tr> <tr> <td>NAME:</td> <td colspan="3">GOLD PROSPECTORS ASSOC OF AMERICA PO BOX 891509 TEMECULA CA 92589</td> </tr> </table>	AMOUNT:	\$9,600.00	POSTMARKED:	N/A	TYPE:	CHECK	RECEIVED:	07/11/2005	CHECK NO:	29315			NAME:	GOLD PROSPECTORS ASSOC OF AMERICA PO BOX 891509 TEMECULA CA 92589		
AMOUNT:	\$9,600.00	POSTMARKED:	N/A														
TYPE:	CHECK	RECEIVED:	07/11/2005														
CHECK NO:	29315																
NAME:	GOLD PROSPECTORS ASSOC OF AMERICA PO BOX 891509 TEMECULA CA 92589																

REMARKS

This receipt was generated by the automated BLM Collections and Billing System and is a paper representation of a portion of the official electronic record contained therein.

AMC 35987

ENTERED INTO COMPUTER

8/8/05 AB

Enclosed please find our check # 29315, in the amount of \$ 9600⁰⁰, for the 2006 Rental Fees for the Mining Claims listed on the following page(s). when recorded, please send documents to the above address, ATTN: Ken, Claims Department.

Thank You.

RECEIVED
B.L.M. AZ STATE OFFICE
2005 JUL 11 P 2:21
PHOENIX, AZ

ARIZONA

RECEIVED
B.L.M. AZ STATE OFFICE

ASSESSMENT P 2: 21
2005 JUL 11

<u>CLAIM NAME</u>	<u>AMC#</u>	<u>CLAIM OWNER</u>	<u>YR PD FOR</u>
1) Yahoo #2	35987	William Cimino	2006
2) Yahoo #4	100714	P.O. Box 416 Morristown, AZ 85342	2006
3) Golden Dreams #A	325932	John Simpson, ET AL	2006
4) #1 King Mining	324198	18230 N. 32 Lane Phoenix, AZ 85023	2006
5) Wandering Star	344407	Scott Homan ET AL 9492 E. Caldwell Drive Tucson, Az. 85747	2006
6) PC 2	352316		
7) Big Four #1	302602	Tom Tierney	2006
8) Big Four #2	302603	P.O. Box 1415	2006
TOM FILES SMALL MINER ON ALL FOUR CLAIMS			
9) Big Four #3	302604	Sierra Vista, AZ 85636	2006
10) Lost Dutchman	190993	Lost Dutchman Mining Assn. 43445 Business Park Drive #113 Temecula, CA 92590	2006
11) Az Au #1	338375	Gold Prospectors Assn of Amer.	2006
12) Az Au #2	338376	P.O. Box 891509 Temecula, CA 92589-1509	2006
13) Lucky 13	344626	Bob Wilke, ET AL 8711 W Sierra Vista Drive Glendale, AZ 85305	2006

RECEIVED
B.L.M. AZ STATE OFFICE

- 2 -

2005 JUL 11 P 2: 21

ARIZONA (con't)

PHOENIX, AZ

<u>CLAIM NAME</u>	<u>AMC#</u>	<u>CLAIM OWNER</u>	<u>ASSESSMENT YR PD FOR</u>
14) Bahde #10	327542	Clarence Bahde, ET AL	2006
15) Bahde #11	329246	306 Lakeview	2006
16) Bahde #12	329247	Boulder City, NV 89005	2006
17) Bahde #13	329248		2006
18) Bahde #14	329249		2006
19) Bahde #17	330272		2006
20) Bahde #18	330273		2006
21) Friendship	331449	John Reddoch, ET AL	2006
22) Lucky Strike	333855	3237 E Holliday Street	2006
23) R Double J	332360	Tucson, AZ 85706	2006
24) Fantastic	335768		2006
25) Golden Tattoo	333387		2006
26) Firehouse	335192	James D. Riddenhour, Sr	2006
27) Soldier Boy	343903	3914 N. Hawes	2006
28) Double JJ	343904	Mesa, AZ 85207	2006
29) Gorbart Association	337776	Gordon Howcroft, ET AL 19542 Apache Road Bend, OR 97702	2006
30) Think It Has	338212	Gilbert Binns, ET AL Box 9000-1578 Quartzsite, AZ 85346	2006
31) Sugar Rock 1	316240	William E. Mayer P.O. Box 202 Ehrenberg, AZ. 85334-0202	2006

ARIZONA (CON'T)

2005 JUL 11 P 2: 21

32)	Abracadabra-1-4	PHOENIX, AZ 348413	Kent Reed ET AL	2006
33)		348414	3426 W. Glen Rosa	
34)		348415	Phoenix, AZ. 85023	
35)		348416		
36)	Abracadabra 5-6	350128	Alaric M Woodward ET AL	2006
37)		350129	2644 W. San Miguel Phoenix, AZ. 85017	
38)	Abracadabra 7	350130	John Albanese ET AL	2006
			3856 W. Country Gables Dr. Phoenix, AZ. 85027	
39)	Abracadabra 9	350282	George James ET AL	2006
			8569 E. Modlock Dr. Glendale, AZ. 85305	
40)	Abracadabra 10	350131	Mary Briggs ET AL	2006
			2139 W. Elm Phoenix, Az. 85015	
41)	Abracadabra 11	350132	George James ET AL	2006
			8569 E. Modlock Dr. Glendale, AZ. 85305	
42)	Abracadabra 12	350133	Mary Briggs ET AL	2006
			2139 W. Elm Phoenix, AZ. 85015	
43)	Abracadabra 13	350134	John Abanese ET AL	2006
44)		14 350135	3856 W. Country Gables	
45)		15 350136	Phoenix, AZ. 85023	
46)	Abracadabra 16	350137	Mary Briggs ET AL	2006
47)		17 350138	2139 W Elm Phoenix, AZ. 85015	
48)	Abracadabra 18	350139	Chris Zollinger ET AL	2006
			18812 N. 19 th Dr. Phoenix, AZ. 85027	

2005 JUL 11 P 2: 21

ARIZONA (CON'T)

PHOENIX, AZ

49)	Abracadabra 19	350140	Mary Briggs ET AL 2139 W. Elm Phoenix, AZ. 85015	2006
50)	Abracadabra 20	350141	Chris Zollinger ET AL 18812 N. 19 th Dr. Phoenix, AZ. 85027	2006
51)	Abracadabra 21	350142	Ron Irvine ET AL 7108 W. Mulberry Phoenix, AZ. 85033	2006
52)	Bonanza 1	350330	Ron Irvine ET AL 7108 W. Irvine Phoenix, AZ. 85033	2006
53)	Calamity 1	350143	Jeanne B. Spinella ET AL 1747 E. Northern Ave. #150 Phoenix, AZ. 85020	2006
54)	Calamity 2	350144	Terry Huff ET AL 15860 N. 61 st St. Scottsdale, AZ. 85254	2006
55)	Calamity 3	350285	Ron Irvine ET AL	2006
56)	Calamity 4	350286	7108 W. Irvine	
57)	Calamity 5	350309	Phoenix, AZ. 85033	
58)	Calamity 8	350310	Bruce Austin ET AL	2006
59)	Calamity 9	350311	1714 W. Stottler Dr. Chandler, AZ. 85224	
60)	Gold Spur #1	318388	Richard & Cora Moore 1613 E. Portola Ave. Santa Ana, CA 92701	2006

RECEIVED
B.L.M. AZ STATE OFFICE

2005 JUL 11 P 2: 21

-5-

ARIZONA (CON'T)

PHOENIX, AZ

61) Maybe, Maybe Not	353613	Richard E Conway ET AL 3330 E. 1 st St. Tucson, AZ. 85711	2006
62) Wet Rock	353614	Kathy Homan ET AL 9492 E. Caldwell DR. Tucson, AZ. 85747	2006
63) Forlorn	341231	Gary L. Ward Et AL P.O. BOX 86 Pine, AZ. 85344	2006
64) DumbLuck	333347	Woody Wampler Et Al 956 Greenbriar Cr. Mesa, AZ. 85201	2006
65) Bull Tales	353929	Bud Riley 8228 E. Cypress ST. Scottsdale, AZ. 85257	2006
66) Mighty Find	297243	C.W. (Skip) Merle	2006
67) Square Bear	297244		
68) Little Richer	297245		
69) Venture II	337791		

RECEIVED
B.L.M. AZ STATE OFFICE

-6-

ARIZONA (CON'T)

2005 JUL 11 P 2:21

PHOENIX, AZ

70) Golden Gobbler	355490	Bud Riley 8228 E. Cypress ST. Scottsdale, AZ. 85257	2006
71) Pickem up Again	348177	Ernest L. Leschner ET AL	2006
72) Pickem up 1	304305	48820 NUS HWY 60	2006
73) Pickem up 2	304306	Morristown, AZ 85342	2006
74) Pickem up 3	304307		2006
75) Polaris	342811	Paul Neff ET AL HC 70 Box 5471 Sahuarita, AZ. 85629	2006
76) Hercules	342810	Paul Neff ET AL HC 70 Box 5471 Sahuarita, AZ. 85629	2006
77) Y NOT #1	355921	Thomas R. Hunter ET AL P.O. Box 366 Congress, AZ. 85332	2006
78) Y NOT #2	355922	Thomas R. Hunter ET AL P.O. Box 366 Congress, AZ. 85332	2006
79) Y NOT #3	355923	Thomas R. Hunter ET AL P.O. Box 366 Congress, AZ. 85332	2006

RECEIVED
B.L.M. AZ STATE OFFICE

-7-

2005 JUL 11 P 2: 21 ARIZONA (CON'T)

PHOENIX, AZ

80) Y NOT #4	355973	Thomas R. Hunter ET AL P.O. Box 366 Congress, AZ. 85332	2006
81) Beau Star	327444	H. F. Herbert 12865 N 89 th PL. Scottsdale, AZ. 85260	2006
82) Wild Bunch	357191	Thomas R. Hunter ET AL P.O. Box 366 Congress, AZ. 85332	2006
83) Y NOT #5	357103	Thomas R. Hunter ET AL P.O. Box 366 Congress, AZ. 85332	2006
84) Gold Dreamer #1	357104	Thomas R. Hunter ET AL P.O. Box 366 Congress, AZ. 85332	2006
85) Gold Dreamer #2	357105	Thomas R. Hunter ET AL P.O. Box 366 Congress, AZ. 85332	2006
86) Gold Dreamer #3	357106	Thomas R. Hunter ET AL P.O. Box 366 Congress, AZ. 85332	2006
87) Gold Dreamer #4	357107	Thomas R. Hunter ET AL P.O. Box 366 Congress, AZ. 85332	2006

RECEIVED
B.L.M. AZ STATE OFFICE

2005 JUL 11 P 2: 21

88) Gold Dreamer #5	357108	Thomas R. Hunter ET AL	2006
PHOENIX, AZ		P.O. Box 366	
		Congress, AZ. 85332	
<hr/>			
89) Gold Dreamer #6	357109	Thomas R. Hunter ET AL	2006
		P.O. Box 366	
		Congress, AZ. 85332	
<hr/>			
90) Gold Dreamer #7	357110	Thomas R. Hunter ET AL	2006
		P.O. Box 366	
		Congress, AZ. 85332	
<hr/>			
91) Lucky Day #1	357099	Thomas R. Hunter ET AL	2006
		P.O. Box 366	
		Congress, AZ. 85332	
<hr/>			
92) Lucky Day #2	357100	Thomas R. Hunter ET AL	2006
		P.O. Box 366	
		Congress, AZ. 85332	
<hr/>			
93) Lucky Day #3	357101	Thomas R. Hunter ET AL	2006
		P.O. Box 366	
		Congress, AZ. 85332	
<hr/>			
94) JOJOBO	356116	Thomas R. Hunter ET AL	2006
		P.O. Box 366	
		Congress, AZ. 85332	
<hr/>			
95) JEANNIE #1	356138	Thomas R. Hunter ET AL	2006
		P.O. Box 366	
		Congress, AZ. 85332	
<hr/>			
96) YAQUI DOODLE	357102	Thomas R. Hunter ET AL	2006
		P.O. Box 366	
		Congress, AZ. 85332	



GOLD PROSPECTORS ASSOCIATION OF AMERICA

43445 Business Park Drive, Suite 113 ▪ Temecula, CA 92590
 P.O. BOX 891509 ▪ Temecula, CA 92589-1509
 (800) 551-9707 ▪ (909) 699-4749 ▪ FAX (909) 699-4062
<http://www.goldprospectors.org>

Amc 350128,	35987,	100714,	324198,	344407,
Amc 325932,	352316,	302602,	190993,	338375,
Amc 344626,	327542,	329246,	330272,	331449,
Amc 333855,	332360,	335768,	333387,	335192,
Amc 343903,	337776,	338212,	316240,	348413,
Amc 350330,	350282,	350285,	350309,	318385,
Amc 353613,	341231,	353929,	355490,	304305,
Amc 342810,	355926,	327444,	357191,	355193,
				357099
				356116
				356138
				357099

Enclosed please find our check # 26136, in the amount of \$ 9,600⁰⁰, for the 2004 Rental Fees

for the Mining Claims listed on the following page(s).

when recorded, please send documents to the above

address, ATTN: Ken, Claims Department.

Thank You.

RECEIVED
 BUREAU OF
 LAND MANAGEMENT
 2003 AUG 22 A 10: 36
 ARIZONA
 STATE OFFICE
 PHOENIX, ARIZONA

[Signature]
 9/22/03

ENTERED INTO COMPUTER

ARIZONA

<u>CLAIM NAME</u>	<u>AMC#</u>	<u>CLAIM OWNER</u>	<u>ASSESSMENT YR PD FOR</u>
1) Yahoo #2	35987	William Cimino	2004
2) Yahoo #4	100714	P.O. Box 416 Morristown, AZ 85342	2004
3) Golden Dreams #A	324198	John Simpson, ET AL	2004
4) #1 King Mining	325932	18230 N. 32 Lane Phoenix, AZ 85023	2004
<i>King Mining Claim #1 - Golden Dreams #A AMC 325932</i>			
5) Wandering Star	344407	Scott Homan ET AL 9492 E. Caldwell Drive Tucson, Az. 85747	2004
6) PC 2	352316		
7) Big Four #1	302602	Tom Tierney	2004
8) Big Four #2	302603	P.O. Box 1415	2004
9) Big Four #3	302604	Sierra Vista, AZ 85636	2004
10) Lost Dutchman	190993	Lost Dutchman Mining Assn. 43445 Business Park Drive #113 Temecula, CA 92590	2004
11) Az Au #1	338375	Gold Prospectors Assn of Amer.	2004
12) Az Au #2	338376	P.O. Box 891509 Temecula, CA 92589-1509	2004
13) Lucky 13	344626	Bob Wilke, ET AL 8711 W Sierra Vista Drive Glendale, AZ 85305	2004

96-C

RECEIVED
BUREAU OF
LAND MANAGEMENT
2003 AUG 22 A 10:36
ARIZONA
STATE OFFICE
PHOENIX, ARIZONA

ARIZONA (con't)

<u>CLAIM NAME</u>	<u>AMC#</u>	<u>CLAIM OWNER</u>	<u>ASSESSMENT YR PD FOR</u>
14) Bahde #10	327542	Clarence Bahde, ET AL	2004
15) Bahde #11	329246	306 Lakeview	2004
16) Bahde #12	329247	Boulder City, NV 89005	2004
17) Bahde #13	329248		2004
18) Bahde #14	329249		2004
19) Bahde #17	330272		2004
20) Bahde #18	330273		2004
21) Friendship	331449	John Reddoch, ET AL	2004
22) Lucky Strike	333855	3237 E Holliday Street	2004
23) R Double J	332360	Tucson, AZ 85706	2004
24) Fantastic	335768		2004
25) Golden Tattoo	333387		2004
26) Firehouse	335192	James D. Riddenhour, Sr	2004
27) Soldier Boy	343903	3914 N. Hawes	2004
28) Double JJ	343904	Mesa, AZ 85207	2004
29) Gorbett Association	337776	Gordon Howcroft, ET AL 19542 Apache Road Bend, OR 97702	2004
30) Think It Has	338212	Gilbert Binns, ET AL Box 9000-1578 Quartzsite, AZ 85346	2004
31) Sugar Rock 1	316240	William E. Mayer P.O. Box 202 Ehrenberg, AZ. 85334-0202	2004

RECEIVED
BUREAU OF
LAND MANAGEMENT
AUG 3 2004
ARIZONA
STATE OFFICE
PHOENIX, ARIZONA

ARIZONA (CON'T)

32)	Abracadabra-1-4	348413	Kent Reed ET AL	2004
33)		348414	3426 W. Glen Rosa	
34)		348415	Phoenix, AZ. 85023	
35)		348416		
36)	Abracadabra 5-6	350128	Alaric M Woodward ET AL	2004
37)		350129	2644 W. San Miguel Phoenix, AZ. 85017	
38)	Abracadabra 7	350130	John Albanese ET AL 3856 W. Country Gables Dr. Phoenix, AZ. 85027	2004
39)	Abracadabra 9	350282	George James ET AL 8569 E. Modlock Dr. Glendale, AZ. 85305	2004
40)	Abracadabra 10	350131	Mary Briggs ET AL 2139 W. Elm Phoenix, Az. 85015	2004
41)	Abracadabra 11	350132	George James ET AL 8569 E. Modlock Dr. Glendale, AZ. 85305	2004
42)	Abracadabra 12	350133	Mary Briggs ET AL 2139 W. Elm Phoenix, AZ. 85015	2004
43)	Abracadabra 13	350134	John Abanese ET AL	2004
44)		14	350135	
45)		15	350136	
46)	Abracadabra 16	350137	Mary Briggs ET AL	2004
47)		17	350138	
48)	Abracadabra 18	350139	Chris Zollinger ET AL 18812 N. 19 th Dr. Phoenix, AZ. 85027	2004

RECEIVED
BUREAU OF
LAND MANAGEMENT
2005 AUG 22 10:38
ARIZONA
STATE OFFICE
PHOENIX, ARIZONA

ARIZONA (CON'T)

49) Abracadabra	19	350140	Mary Briggs ET AL 2139 W. Elm Phoenix, AZ. 85015	2004
50) Abracadabra	20	350141	Chris Zollinger ET AL 18812 N. 19 th Dr. Phoenix, AZ. 85027	2004
51) Abracadabra	21	350142	Ron Irvine ET AL 7108 W. Mulberry Phoenix, AZ. 85033	2004
52) Bonanza 1		350330	Ron Irvine ET AL 7108 W. Irvine Phoenix, AZ. 85033	2004
53) Calamity 1		350143	Jeanne B. Spinella ET AL 1747 E. Northern Ave. #150 Phoenix, AZ. 85020	2004
54) Calamity 2		350144	Terry Huff ET AL 15860 N. 61 st St. Scottsdale, AZ. 85254	2004
55) Calamity 3		350285	Ron Irvine ET AL	2004
56) Calamity 4		350286	7108 W. Irvine	
57) Calamity 5		350309	Phoenix, AZ. 85033	
58) Calamity 8		350310	Bruce Austin ET AL	2004
59) Calamity 9		350311	1714 W. Stottler Dr. Chandler, AZ. 85224	
60) Gold Spur #1		318388	Richard & Cora Moore 1613 E. Portola Ave. Santa Ana, CA 92701	2004

RECEIVED
BUREAU OF
LAND MANAGEMENT
2003 AUG 22 4:30:36
ARIZONA
STATE OFFICE
PHOENIX ARIZONA

ARIZONA (CON'T)

61) Maybe, Maybe Not 353613 Richard E Conway ET AL 2004
 3330 E. 1st St.
 Tucson, AZ. 85711

62) Wet Rock 353614 Kathy Homan ET AL 2004
 9492 E. Caldwell DR.
 Tucson, AZ. 85747

63) Forlorn 341231 Gary L. Ward Et AL 2004
 P.O. BOX 86
 Pine, AZ. 85344

64) DumbLuck 333347 Woody Wampler Et Al
 956 Greenbriar Cr.
 Mesa, AZ. 85201

65) Bull Tales 353929 Bud Riley
 8228 E. Cypress ST.
 Scottsdale, AZ. 85257

66) Mighty Find 297243 C.W. (Skip) Merle 2004
 67) Square Bear 297244
 68) Little Richer 297245
 69) Venture II 337791

RECEIVED
 BUREAU OF
 LAND MANAGEMENT
 2004 AUG 22 A 10:36
 ARIZONA
 STATE OFFICE
 PHOENIX, ARIZONA

ARIZONA (CON'T)

70) Golden Gobbler	355490	Bud Riley 8228 E. Cypress ST. Scottsdale, AZ. 85257	2004
71) Pickem up Again	348177	Ernest L. Leschner ET AL	2004
72) Pickem up 1	304305	48820 NUS HWY 60	2004
73) Pickem up 2	304306	Morristown, AZ 85342	2004
74) Pickem up 3	304307		2004
75) Polaris	342811	Paul Neff ET AL HC 70 Box 5471 Sahuarita, AZ. 85629	2004
76) Hercules	342810	Paul Neff ET AL HC 70 Box 5471 Sahuarita, AZ. 85629	2004
77) Y NOT #1	35921 355921	Thomas R. Hunter ET AL P.O. Box 366 Congress, AZ. 85332	2004
78) Y NOT #2	35922 355922	Thomas R. Hunter ET AL P.O. Box 366 Congress, AZ. 85332	2004
79) Y NOT #3	35923 355923	Thomas R. Hunter ET AL P.O. Box 366 Congress, AZ. 85332	2004

RECEIVED
BUREAU OF
LAND MANAGEMENT
2003 AUG 22 A 10:36
ARIZONA
STATE OFFICE
PHOENIX, ARIZONA

88) Gold Dreamer #5	37108 357108	Thomas R. Hunter ET AL P.O. Box 366 Congress, AZ. 85332	2004
89) Gold Dreamer #6	37109 357109	Thomas R. Hunter ET AL P.O. Box 366 Congress, AZ. 85332	2004
90) Gold Dreamer #7	37110 357110	Thomas R. Hunter ET AL P.O. Box 366 Congress, AZ. 85332	2004
91) Lucky Day #1	357099	Thomas R. Hunter ET AL P.O. Box 366 Congress, AZ. 85332	2004
92) Lucky Day #2	357100	Thomas R. Hunter ET AL P.O. Box 366 Congress, AZ. 85332	2004
93) Lucky Day #3	357101	Thomas R. Hunter ET AL P.O. Box 366 Congress, AZ. 85332	2004
94) JOJOBO	356116	Thomas R. Hunter ET AL P.O. Box 366 Congress, AZ. 85332	2004
95) JEANNIE #1	356138	Thomas R. Hunter ET AL P.O. Box 366 Congress, AZ. 85332	2004
96) YAQUI DOODLE	357102	Thomas R. Hunter ET AL P.O. Box 366 Congress, AZ. 85332	2004

RECEIVED
 BUREAU OF
 LAND MANAGEMENT
 2003 AUG 22 A 10:31
 ARIZONA
 STATE OFFICE
 PHOENIX, ARIZONA

09/18/2003

Gold Prospectors Association of America
43445 Business Park Dr. #113
P.O. Box 891509
Temecula, CA 92589-1509

Attention: Ken, Claims Department

In reviewing your 2004 Maintenance Fee filing for receipt #736671:

Golden Dreams #A	serial number should be	AMC325932
#1King Mining	should be King Mining Claim	AMC324198
Y NOT #1	serial number should be	AMC355921
Y NOT #2	serial number should be	AMC355922
Y NOT #3	serial number should be	AMC355923
Gold Dreamer #1	serial number should be	AMC357104
Gold Dreamer #2	serial number should be	AMC357105
Gold Dreamer #3	serial number should be	AMC357106
Gold Dreamer #4	serial number should be	AMC357107
Gold Dreamer #5	serial number should be	AMC357108
Gold Dreamer #6	serial number should be	AMC357109
Gold Dreamer #7	serial number should be	AMC357110

The above serial numbers and claim names were corrected for you. Please review the enclosed paperwork and the changes made. If any of these changes are not correct contact Tony Smith at 602-417-9355.

Also we would request in the future, to help in the processing of your paper work if you listed your claims in AMC chronological order. All the data is entered by the serial number however continue to include the claim names along side the serial number. Have a good day.

Tony Smith
Program Analyst
AZ State Office
Bureau of Land Management

**United States Department of the Interior
Bureau of Land Management**

BUSINESS & SUPPORT SVCS DIV
222 N CENTRAL AVE
PHOENIX, AZ 85004 -2203
Phone: (602) 417-9200

Receipt	
No:	736671

Transaction #: 766170
Date of Transaction: 08/22/2003

CUSTOMER:	GOLD PROSPECTORS ASSOC OF AMERICA 43445 BUSINES PARK DR #113 PO BOX 891509 TEMECULA,CA 92589
-----------	---

LINE #	QTY	DESCRIPTION	REMARKS	UNIT PRICE	TOTAL
1	1.00	LOCATABLE MINERALS / MINING CLAIMS-NOT NEW-UNADJUD,ONE AUTH NO. ONLY / MINING CLAIM MONEY RECEIVED (455) CASES: AMC35987/\$9600.00	MAINT 2004 (96)	- n/a -	9600.00
TOTAL:					\$9,600.00

PAYMENT INFORMATION	
1	AMOUNT: \$9,600.00 TYPE: CHECK CHECK NO: 26136 NAME: GOLD PROSPECTORS ASSOCIATION 43445 BUSINES PARK DR #113 TEMECULA CA 92589
	POSTMARKED: 08/18/2003 RECEIVED: 08/22/2003

REMARKS

This receipt was generated by the automated BLM Collections and Billing System and is a paper representation of a portion of the official electronic record contained therein.

Receipt No. 544178

LEAD FILE #'S 355490, 355973

Trans No. 568810

35909, 35987, 100714, 190993

335768, 337776, 337791, 338212, 338375,
342810, 343903, 344407, 344626, 348177,
348413, 350128, 350282, 350285, 350309,
350330, 352316, 353613, 353929, 354959

297242, 302602, 304305, 316240,

318385, 324198, 325932, 327444,
327542, 329246, 330272, 331449,
332360, 333347, 333387, 333855, 335192

AMC Number	Code	Amount
35921 - 35923		
35291 - 35293	482	300-
35987		100-
100714		100-
190993		100-
297243 - 297245		300-
302602 - 302604		300-
304305 - 304307		300-
316240		100-
318388		100-
324198		100-
325932		100-
327444		100-
327542		100-
329246 - 329249		400-
330272 - 330273		200-
331449	482	100-
TOTAL:		\$2800

AMC Number	Code	Amount
332360	482	100-
333347		100-
333387		100-
333855		100-
335192		100-
335768		100-
337776		100-
337791		100-
338212		100-
338375		100-
338376		100-
342810 - 342811		200-
343903 - 343904		200-
344407		100-
344626		100-
348177	482	100-
TOTAL:		\$1800

Date of Doc 8/19/2002

Date Entered: 10/3/2002 RE

Date of Rec't 8/20/2002

Date Verified: 10/15/02 AB

Amount Rec'd \$8100.00

Sent to Accts: " 4

Amount Earned \$8100.00

Date Earned: _____

- 480 POL
- 481 NOI
- 482 MAINT
- 396 TRANS
- 635 AMEND

NOTES:

AZ

C



GOLD PROSPECTORS ASSOCIATION OF AMERICA

P. O. Box 891509 Temecula, CA 92589 (909) 699-4749

Enclosed please find our check # 23844, in the
amount of \$ 8,100⁰⁰, for the 2003 Rental Fees
for the Mining Claims listed on the following page(s).
when recorded, please send documents to the above
address, ATTN: Ken, Claims Department.

Thank You.

RECEIVED
BUREAU OF
LAND MANAGEMENT


2002 AUG 16 A 9:22

ARIZONA
STATE OFFICE
PHOENIX, ARIZONA

$80 \times 100.00 = \$8,100.00$
TSB.

ARIZONA

<u>CLAIM NAME</u>	<u>AMC#</u>	<u>CLAIM OWNER</u>	<u>ASSESSMENT YR PD FOR</u>
1) Yahoo #2	35987 ✓	William Cimino	2003
2) Yahoo #4	100714 ✓	P.O. Box 416 Morristown, AZ 85342	2003
3) Golden Dreams #A	324198 ✓	John Simpson, ET AL	2003
4) #1 King Mining	325932 ✓	18230 N. 32 Lane Phoenix, AZ 85023	2003
5) Wandering Star	344407 ✓	Scott Homan ET AL 9492 E. Caldwell Drive Tucson, Az. 85747	2003
6) PC 2	352316 ✓		
7) Big Four #1	302602 ✓	Tom Tierney	2003
8) Big Four #2	302603 ✓	P.O. Box 1415	2003
9) Big Four #3	302604 ✓	Sierra Vista, AZ 85636	2003
10) Lost Dutchman	190993 ✓	Lost Dutchman Mining Assn. 43445 Business Park Drive #113 Temecula, CA 92590	2003
11) Az Au #1	338375 ✓	Gold Prospectors Assn of Amer.	2003
12) Az Au #2	338376 ✓	P.O. Box 891509 Temecula, CA 92589-1509	2003
13) Lucky 13	344626 ✓	Bob Wilke, ET AL 8711 W Sierra Vista Drive Glendale, AZ 85305	2003

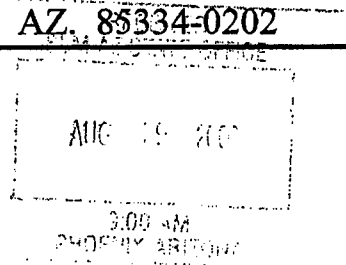


ENTERED IN COMPUTER
RE 10/3/2002

ARIZONA (con't)

<u>CLAIM NAME</u>	<u>AMC#</u>	<u>CLAIM OWNER</u>	<u>ASSESSMENT YR PD FOR</u>
14) Bahde #10	327542 ✓	Clarence Bahde, ET AL	2003
15) Bahde #11	329246 ✓	306 Lakeview	2003
16) Bahde #12	329247 ✓	Boulder City, NV 89005	2003
17) Bahde #13	329248 ✓		2003
18) Bahde #14	329249 ✓		2003
19) Bahde #17	330272 ✓		2003
20) Bahde #18	330273 ✓		2003
<hr/>			
21) Friendship	331449 ✓	John Reddoch, ET AL	2003
22) Lucky Strike	333855 ✓	3237 E Holliday Street	2003
23) R Double J	332360 ✓	Tucson, AZ 85706	2003
24) Fantastic	335768 ✓		2003
25) Golden Tattoo	333387 ✓		2003
<hr/>			
26) Firehouse	335192 ✓	James D. Riddenhour, Sr	2003
27) Soldier Boy	343903 ✓	3914 N. Hawes	2003
28) Double JJ	343904 ✓	Mesa, AZ 85207	2003
<hr/>			
29) Gorbert Association	337776 ✓	Gordon Howcroft, ET AL 19542 Apache Road Bend, OR 97702	2003
<hr/>			
30) Think It Has	338212 ✓	Gilbert Binns, ET AL Box 9000-1578 Quartzsite, AZ 85346	2003
<hr/>			
31) Sugar Rock 1	316240 ✓	William E. Mayer P.O. Box 202 Ehrenberg, AZ. 85334-0202	2003

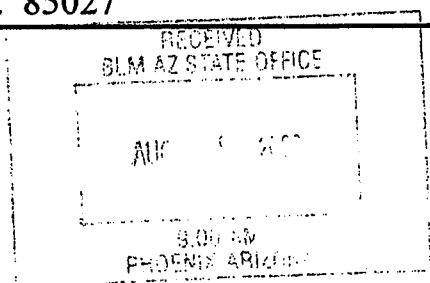
ENTERED IN COMPUTER
RE 10/3/2002



ARIZONA (CON'T)

32)	Abracadabra-1-4	348413 ✓	Kent Reed ET AL	2003
33)		348414 ✓	3426 W. Glen Rosa	
34)		348415 ✓	Phoenix, AZ. 85023	
35)		348416 ✓		
<hr/>				
36)	Abracadabra 5-6	350128 ✓	Alaric M Woodward ET AL	2003
37)		350129 ✓	2644 W. San Miguel Phoenix, AZ. 85017	
<hr/>				
38)	Abracadabra 7	350130 ✓	John Albanese ET AL	2003
			3856 W. Country Gables Dr. Phoenix, AZ. 85027	
<hr/>				
39)	Abracadabra 9	350282 ✓	George James ET AL	2003
			8569 E. Modlock Dr. Glendale, AZ. 85305	
<hr/>				
40)	Abracadabra 10	350131 ✓	Mary Briggs ET AL	2003
			2139 W. Elm Phoenix, Az. 85015	
<hr/>				
41)	Abracadabra 11	350132 ✓	George James ET AL	2003
			8569 E. Modlock Dr. Glendale, AZ. 85305	
<hr/>				
42)	Abracadabra 12	350133 ✓	Mary Briggs ET AL	2003
			2139 W. Elm Phoenix, AZ. 85015	
<hr/>				
43)	Abracadabra 13	350134 ✓	John Abanese ET AL	2003
44)		14 350135 ✓	3856 W. Country Gables	
45)		15 350136 ✓	Phoenix, AZ. 85023	
<hr/>				
46)	Abracadabra 16	350137 ✓	Mary Briggs ET AL	2003
47)		17 350138 ✓	2139 W Elm Phoenix, AZ. 85015	
<hr/>				
48)	Abracadabra 18	350139 ✓	Chris Zollinger ET AL	2003
			18812 N. 19 th Dr. Phoenix, AZ. 85027	


ENTERED IN COMPUTER
RE 10/3/2002



ARIZONA (CON'T)

49) Abracadabra 19	350140 ✓	Mary Briggs ET AL 2139 W. Elm Phoenix, AZ. 85015	2003
50) Abracadabra 20	350141 ✓	Chris Zollinger ET AL 18812 N. 19 th Dr. Phoenix, AZ. 85027	2003
51) Abracadabra 21	350142 ✓	Ron Irvine ET AL 7108 W. Mulberry Phoenix, AZ. 85033	2003
52) Bonanza 1	350330 ✓	Ron Irvine ET AL 7108 W. Irvine Phoenix, AZ. 85033	2003
53) Calamity 1	350143 ✓	Jeanne B. Spinella ET AL 1747 E. Northern Ave. #150 Phoenix, AZ. 85020	2003
54) Calamity 2	350144 ✓	Terry Huff ET AL 15860 N. 61 st St. Scottsdale, AZ. 85254	2003
55) Calamity 3	350285 ✓	Ron Irvine ET AL	2003
56) Calamity 4	350286 ✓	7108 W. Irvine	
57) Calamity 5	350309 ✓	Phoenix, AZ. 85033	
58) Calamity 8	350310 ✓	Bruce Austin ET AL	2003
59) Calamity 9	350311 ✓	1714 W. Stottler Dr. Chandler, AZ. 85224	
60) Gold Spur #1	318388 ✓	Richard & Cora Moore 1613 E. Portola Ave. Santa Ana, CA 92701	2003

ENTERED IN COMPUTER
10/3/2002 RE



ARIZONA (CON'T)

61) Maybe, Maybe Not 353613 ✓ Richard E Conway ET AL 2003
3330 E. 1st St.
Tucson, AZ. 85711

62) Wet Rock 353614 ✓ Kathy Homan ET AL 2003
9492 E. Caldwell DR.
Tucson, AZ. 85747

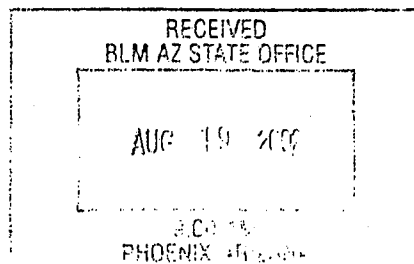
63) Sidney #2 354959 ✓ David Hall Et AL 2003
3621 N 51st Ave.
Phoenix, AZ. 85031

64) DumbLuck 333347 ✓ Woody Wampler Et Al 2003
956 Greenbriar Cr.
Mesa, AZ. 85201

65) Bull Tales 353929 ✓ Bud Riley 2003
8228 E. Cypress ST.
Scottsdale, AZ. 85257

66) Mighty Find 297243 ✓ C.W. (Skip) Merle 2003
67) Square Bear 297244 ✓
68) Little Richer 297245 ✓
69) Venture II 337791 ✓

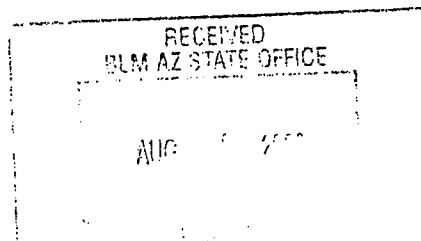
ENTERED IN COMPUTER
RE 10/3/2002



ARIZONA (CON'T)

70) Golden Gobbler	355490 ✓	Bud Riley 8228 E. Cypress ST. Scottsdale, AZ. 85257	2003
71) Pickem up Again	348177 ✓	Ernest L. Leschner ET AL	2003
72) Pickem up 1	304305 ✓	48820 NUS HWY 60	2003
73) Pickem up 2	304306 ✓	Morristown, AZ 85342	2003
74) Pickem up 3	304307 ✓		2003
75) Polaris	342811 ✓	Paul Neff ET AL HC 70 Box 5471 Sahuarita, AZ. 85629	2003
76) Hercules	342810 ✓	Paul Neff ET AL HC 70 Box 5471 Sahuarita, AZ. 85629	2003
77) Y NOT #1	35921 ✓	Thomas R. Hunter ET AL P.O. Box 366 Congress, AZ. 85332	2003
78) Y NOT #2	35922 ✓	Thomas R. Hunter ET AL P.O. Box 366 Congress, AZ. 85332	2003
79) Y NOT #3	35923 ✓	Thomas R. Hunter ET AL P.O. Box 366 Congress, AZ. 85332	2003

ENTERED IN COMPUTER
RE 10/3/2002

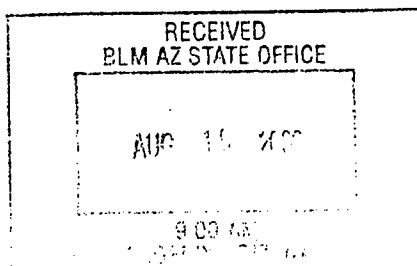


ARIZONA (CON'T)

80) Y NOT #4 355973 ✓ Thomas R. Hunter ET AL 2003
P.O. Box 366
Congress, AZ. 85332

81) Beau Star 327444 ✓ H. F. Herbert 2003
12865 N 89th PL.
Scottsdale, AZ. 85260

ENTERED IN COMPUTER
RE 10/3/2002



United States Department of the Interior
Bureau of Land Management
 BUSINESS & SUPPORT SVCS DIV
 222 N CENTRAL AVE
 PHOENIX, AZ 85004 -2203
 Phone: (602) 417-9200

Receipt	
No	S44178

Transaction #: 568810
Date of Transaction: 08/20/2002

CUSTOMER:	GOLD PROSPECTORS ASSOC OF AMERICA 43445 BUSINESS PARK DR # 113 TEMECULA, CA 92590
------------------	---

LINE #	QTY	DESCRIPTION	REMARKS	UNIT PRICE	TOTAL
1	1.00	LOCATABLE MINERALS / MINING CLAIMS-NOT NEW-UNADJUD, ONE AUTH NO. ONLY / MINING CLAIM MONEY RECEIVED (455) CASES: AMC35987/\$8100.00	MAINT 2003 (81)	- n/a -	8100.00
TOTAL:					\$8,100.00

PAYMENT INFORMATION			
1	AMOUNT:	\$8,100.00	POSTMARKED: 08/13/2002
	TYPE:	CHECK	RECEIVED: 08/16/2002
	CHECK NO:	23844	
	NAME:	GOLD PROSPECTORS ASSOCIATION OF AMERICA 43445 BUSINESS PARK DR # 113 TEMECULA CA 92590	

REMARKS

This receipt was generated by the automated BLM Collections and Billing System and is a paper representation of a portion of the official electronic record contained therein.

Receipt No. 360619

LEAD FILE #'S

Pg 172
See pg 2 for additional Lead #15

Trans No. 379157

AMC 35987 ; AMC 100714 ; AMC 297242 ;

AMC 302602 ; AMC 316240 ; AMC 318385 ; AMC 324198 ; AMC 325932 ; AMC 327542 ;

AMC 329246 ; AMC 330272 ; AMC 331449 ; AMC 332360 ; AMC 333347

AMC 356609
AMC 333387 ; AMC 333855 ; AMC 335192 ; AMC 335768 ; AMC 337776

AMC Number	Code	Amount
35987	482	100 ⁰⁰
100714	/	100 ⁰⁰
190993	/	100 ⁰⁰
297243-297245	/	300 ⁰⁰
302602-302604	/	300 ⁰⁰
316240	/	100 ⁰⁰
318388	/	100 ⁰⁰
324198	/	100 ⁰⁰
325932	/	100 ⁰⁰
327542	/	100 ⁰⁰
329246-329249	/	400 ⁰⁰
330272-330273	/	200 ⁰⁰
331449	/	100 ⁰⁰
332360	/	100 ⁰⁰
333347	/	100 ⁰⁰
333387	/	100 ⁰⁰
TOTAL:		\$2400⁰⁰

AMC Number	Code	Amount
333855	482	100 ⁰⁰
335192	/	100 ⁰⁰
335768	/	100 ⁰⁰
337776	/	100 ⁰⁰
337791	/	100 ⁰⁰
338212	/	100 ⁰⁰
338375-338376	/	200 ⁰⁰
343903-343904	/	200 ⁰⁰
344407	/	100 ⁰⁰
344626	/	100 ⁰⁰
348413-348416*	/	400 ⁰⁰
350128-350144*	/	1700 ⁰⁰
350282	/	100 ⁰⁰
350285-350286*	/	200 ⁰⁰
350309-350311*	/	300 ⁰⁰
350330	/	100 ⁰⁰
TOTAL:		\$4000⁰⁰

Date of Doc _____

Date Entered: 10/26/2001 RWS

Date of Rec't _____

Date Verified: _____

Amount Rec'd \$6900.00

Sent to Accts: _____

Amount Earned \$6800.00

Date Earned: _____

- 480 POL
- 481 NOI
- 482 MAINT
- 396 TRANS
- 635 AMEND

Refund \$100
AMC 350609 closed 9/1/09

NOTES:

Receipt No. 360619

LEAD FILE #'S

Pg 212
Copy Additional Lead #'s

Trans No. 379157

AMC337791; AMC338212; AMC338375

AMC343903; AMC344407; AMC344626; AMC348413; AMC350128;

AMC350282; AMC350285; AMC350309; AMC350311; AMC350330;

AMC352316; AMC353613; AMC353929

AMC Number	Code	Amount
* 352316	482	100 ⁰⁰
353613-353614	}	200 ⁰⁰
353929		100 ⁰⁰
TOTAL:		\$400 ⁰⁰

AMC Number	Code	Amount
TOTAL:		\$

Date of Doc _____

Date Entered: RE 10/26/2001

Date of Rec't _____

Date Verified: _____

Amount Rec'd \$6900.00

Sent to Accts: _____

Amount Earned \$6800.00

Date Earned: _____

- 480 POL
- 481 NOI
- 482 MAINT
- 396 TRANS
- 635 AMEND

NOTES:

353609



GOLD PROSPECTORS ASSOCIATION OF AMERICA

P. O. Box 891509 Temecula, CA 92589 (909) 699-4749

Blm AZ.

Enclosed please find our check # 21953, in the
amount of \$ 6,900⁰⁰, for the 2002 Rental Fees
for the Mining Claims listed on the following page(s).
when recorded, please send documents to the above
address, ATTN: Ken, Claims Department.

Thank You.

ARIZONA
STATE OFFICE
PHOENIX, ARIZONA

2001 AUG 20 A 10:58

RECEIVED
BUREAU OF
LAND MANAGEMENT

69-C

\$ 6,900⁰⁰

ARIZONA

CLAIM NAME	AMC#	CLAIM OWNER	ASSESSMENT YR PD FOR
1) Yahoo #2	35987	William Cimino	2002
2) Yahoo #4	100714	P.O. Box 416 Morristown, AZ 85342	2002
3) Golden Dreams #A	324198	John Simpson, ET AL	2002
4) #1 King Mining	325932	18230 N. 32 Lane Phoenix, AZ 85023	2002
5) Wandering Star	344407	Scott Homan ET AL 9492 E. Caldwell Drive Tucson, Az. 85747	2002
6) PC 2	352316		
7) Big Four #1	302602	Tom Tierney	2002
8) Big Four #2	302603	P.O. Box 1415	2002
9) Big Four #3	302604	Sierra Vista, AZ 85636	2002
10) Lost Dutchman	190993	Lost Dutchman Mining Assn. 43445 Business Park Drive #113 Temecula, CA 92590	2002
11) Az Au #1	338375	Gold Prospectors Assn of Amer.	2002
12) Az Au #2	338376	P.O. Box 891509 Temecula, CA 92589-1509	2002
13) Lucky 13	344626	Bob Wilke, ET AL 8711 W Sierra Vista Drive Glendale, AZ 85305	2002

RECEIVED
BUREAU OF
LAND MANAGEMENT
2001 AUG 20 A 10:58
ARIZONA
STATE OFFICE
PHOENIX, ARIZONA

ARIZONA (con't)

RECEIVED
BUREAU OF
LAND MANAGEMENT
2001 AUG 20 10:58
ARIZONA
STATE OFFICE
PHOENIX, ARIZONA
ASSESSMENT
YR PD FOR

<u>CLAIM NAME</u>	<u>AMC#</u>	<u>CLAIM OWNER</u>	<u>ASSESSMENT YR PD FOR</u>
14) Bahde #10	327542	Clarence Bahde, ET AL	2002
15) Bahde #11	329246	306 Lakeview	2002
16) Bahde #12	329247	Boulder City, NV 89005	2002
17) Bahde #13	329248		2002
18) Bahde #14	329249		2002
19) Bahde #17	330272		2002
20) Bahde #18	330273		2002
21) Friendship	331449	John Reddoch, ET AL	2002
22) Lucky Strike	333855	3237 E Holliday Street	2002
23) R Double J	332360	Tucson, AZ 85706	2002
24) Fantastic	335768		2002
25) Golden Tattoo	333387		2002
26) Firehouse	335192	James D. Riddenhour, Sr	2002
27) Soldier Boy	343903	3914 N. Hawes	2002
28) Double JJ	343904	Mesa, AZ 85207	2002
29) Gorbett Association	337776	Gordon Howcroft, ET AL 19542 Apache Road Bend, OR 97702	2002
30) Think It Has	338212	Gilbert Binns, ET AL Box 9000-1578 Quartzsite, AZ 85346	2002
31) Sugar Rock 1	316240	William E. Mayer P.O. Box 202 Ehrenberg, AZ. 85334-0202	2002

ARIZONA (CON'T)

ARIZONA
STATE OFFICE
PHOENIX, ARIZONA

RECEIVED
BUREAU OF
LAND MANAGEMENT
2001 AUG 20 A 10:58

32)	Abracadabra-1-4	348413	Kent Reed ET AL	
33)		348414	3426 W. Glen Rosa	
34)		348415	Phoenix, AZ. 85023	
35)		348416		
36)	Abracadabra 5-6	350128	Alaric M Woodward ET AL	2002
37)		350129	2644 W. San Miguel Phoenix, AZ. 85017	
38)	Abracadabra 7	350130	John Albanese ET AL	2002
			3856 W. Country Gables Dr. Phoenix, AZ. 85027	
39)	Abracadabra 9	350282	George James ET AL	2002
			8569 E. Modlock Dr. Glendale, AZ. 85305	
40)	Abracadabra 10	350131	Mary Briggs ET AL	2002
			2139 W. Elm Phoenix, Az. 85015	
41)	Abracadabra 11	350132	George James ET AL	2002
			8569 E. Modlock Dr. Glendale, AZ. 85305	
42)	Abracadabra 12	350133	Mary Briggs ET AL	2002
			2139 W. Elm Phoenix, AZ. 85015	
43)	Abracadabra 13	350134	John Abanese ET AL	2002
44)	14	350135	3856 W. Country Gables	
45)	15	350136	Phoenix, AZ. 85023	
46)	Abracadabra 16	350137	Mary Briggs ET AL	2002
47)	17	350138	2139 W Elm Phoenix, AZ. 85015	
48)	Abracadabra 18	350139	Chris Zollinger ET AL	2002
			18812 N. 19 th Dr. Phoenix, AZ. 85027	

ARIZONA (CON'T)

RECEIVED
BUREAU OF
LAND MANAGEMENT
2001 AUG 20 A 0:58
ARIZONA
STATE OFFICE
PHOENIX, ARIZONA

49) Abracadabra 19	350140	Mary Briggs ET AL 2139 W. Elm Phoenix, AZ. 85015	2002
50) Abracadabra 20	350141	Chris Zollinger ET AL 18812 N. 19 th Dr. Phoenix, AZ. 85027	2002
51) Abracadabra 21	350142	Ron Irvine ET AL 7108 W. Mulberry Phoenix, AZ. 85033	2002
52) Bonanza 1	350330	Ron Irvine ET AL 7108 W. Irvine Phoenix, AZ. 85033	2002
53) Calamity 1	350143	Jeanne B. Spinella ET AL 1747 E. Northern Ave. #150 Phoenix, AZ. 85020	2002
54) Calamity 2	350144	Terry Huff ET AL 15860 N. 61 st St. Scottsdale, AZ. 85254	2002
55) Calamity 3	350285	Ron Irvine ET AL	2002
56) Calamity 4	350286	7108 W. Irvine	
57) Calamity 5	350309	Phoenix, AZ. 85033	
58) Calamity 8	350310	Bruce Austin ET AL	2002
59) Calamity 9	350311	1714 W. Stottler Dr. Chandler, AZ. 85224	
60) Gold Spur #1	318388	Richard & Cora Moore 1613 E. Portola Ave. Santa Ana, CA 92701	2002

-5-
ARIZONA (CON'T)

61) Maybe, Maybe Not	353613	Richard E Conway ET AL 3330 E. 1 st St. Tucson, AZ. 85711	2002
62) Wet Rock	353614	Kathy Homan ET AL 9492 E. Caldwell DR. Tucson, AZ. 85747	2002
63) Sidney #2	<i>Closed 9/1/99</i> 350609	David Hall Et AL 3621 N 51 st Ave. Phoenix, AZ. 85031	2002
64) DumbLuck	333347	Woody Wampler Et Al 956 Greenbriar Cr. Mesa, AZ. 85201	2002
65) Bull Tales	353929	Bud Riley 8228 E. Cypress ST. Scottsdale, AZ. 85257	2002
66) Mighty Find	297243	C.W. (Skip) Merle	2002
67) Square Bear	297244		
68) Little Richer	297245		
69) Venture II	337791		

United States Department of the Interior
Bureau of Land Management
 BUSINESS & SUPPORT SVCS DIV
 222 N CENTRAL AVE
 PHOENIX, AZ 85004 -2203
 Phone: (602) 417-9200

Receipt	
No:	360619

Transaction #: 379157
 Date of Transaction: 08/20/2001

CUSTOMER: GOLD PROSPECTORS
 43445 BUSINESS PARK DR
 TEMECULA, CA 92590

LINE #	QTY	COMMODITY / SUBJECT / ACTION / PRODUCT	REMARKS	UNIT PRICE	TOTAL
1	1.00	LOCATABLE MINERALS / MINING CLAIMS-NOT NEW-UNADJUD, ONE AUTH NO. ONLY / MINING CLAIM MONEY RECEIVED (455)	MAINT 2002 (69)	- n/a -	\$6,900.00
TOTAL:					\$6,900.00

PAYMENT INFORMATION			
1	AMOUNT:	\$6,900.00	POSTMARKED: N/A
	TYPE:	CHECK	RECEIVED: 08/20/2001
	CHECK NO:	21953	
	NAME:	GOLD PROSPECTORS ASSOCIATION 43445 BUSINESS PARK DR TEMECULA CA 92590	

REMARKS

PHONE: SEE DOC

CASE SERIAL NUMBER INFORMATION		
TRNS #	LINE #	CASES
379157	1	AMC35987/\$6900.00

This receipt was generated by the automated BLM Collections and Billings System and is a paper representation of a portion of the official electronic record contained therein.

10/6/01 Refund \$100 - AMC 350609
Closed 9/1/99
S.M.

United States Department of the Interior
 Bureau of Land Management
 BUSINESS & SUPPORT SVCS DIV
 222 N CENTRAL AVE
 PHOENIX, AZ 85004 -2203
 Phone: (602) 417-9200

Receipt	
No.	360619

Transaction #: 379157
 Date of Transaction: 08/20/2001

CUSTOMER: GOLD PROSPECTORS
 43445 BUSINESS PARK DR
 TEMECULA, CA 92590

LINE #	QTY	COMMODITY / SUBJECT / ACTION / PRODUCT	REMARKS	UNIT PRICE	TOTAL
1	1.00	LOCATABLE MINERALS / MINING CLAIMS-NOT NEW-UNADJUD, ONE AUTH NO. ONLY / MINING CLAIM MONEY RECEIVED (455)	MAINT 2002 (69)	- n/a -	\$6,900.00
TOTAL:					\$6,900.00

PAYMENT INFORMATION			
1	AMOUNT	\$6,900.00	POSTMARKED: N/A
	TYPE	CHECK	RECEIVED: 08/20/2001
	CHECK NO	21953	
	NAME	GOLD PROSPECTORS ASSOCIATION 43445 BUSINESS PARK DR TEMECULA CA 92590	

REMARKS
 PHONE: SEE DOC

CASE SERIAL NUMBER INFORMATION		
TRNS #	LINE #	CASES
379157	1	AMC35987/\$6900.00

This receipt was generated by the automated BLM Collections and Billings System and is a paper representation of a portion of the official electronic record contained therein.

10/6/01 Refund #100 - AMC 350609
Closed 9/1/99.
D.M.

Authorized Date	11/06/2001
Instructions to Accounts	REFUND \$100 AMC 350609 CLOSED 9/1/99
Login ID	1461
Entry Date	11/06/2001
Total Amount	\$100.00

11/6/01 Refund for \$100 authorized
AMC 350609 closed.

DM

330272, 329246, 327542, 325932, 324198, **318385**, 316240
 302602, 4873, 100714, 333387, ~~332250~~, ~~332260~~, 332360, 331449
 190993 35987, 335768, 335192, 333855

Receipt #: 178624

Lead #: 353613, 352316, 350330,

Amount Received: 6300.00

350311, 350309, 350285

Date: 8/29/00

350282, 350128, 348413,

Transaction #: 178624 191914

344626, 344407, 343903,

338375, 338212, 337770

AMC #	Code	\$\$\$\$
35987	482	100
100714		100
190993		100
302602 - 302604		300
316240		100
318388		100
324198		100
325932		100
327542		100
329246 - 329249		400
330272 - 330273		200
331449		100
332360		100
333387		100
333855		100
335192	✓	100

AMC #	Code	\$\$\$\$
335768	482	100
337774		100
338212		100
338375 - 338376		200
343903 - 343904		200
344407		100
344626		100
348413 - 348414		400
350128 - 350141		1700
350282		100
350285 - 350286		200
350309 - 350311		300
350330	✓	100
350609 <i>Cloud 4/5/00 Book Review</i>		100
352316	482	100
353613 - 353614	782	100

3/13/01 authorized
 Refund \$100 p/mc 350609
 4/17
 Total: 6300.00

- 480----POL-----\$5
- 481----NOI-----\$5
- 482----Maint.---\$100
- 396----Trf.-----\$5
- 635----Amd.-----\$5
- 379----Refund

Received 6300.00
 To Cash 6200.00

Entered: 8/31/00 Date

Verified: 3/5/01 Date

Sent to Accounts: _____ Date

Earned by Accounts: _____ Date



GOLD PROSPECTORS ASSOCIATION OF AMERICA

P. O. Box 891509 Temecula, CA 92589 (909) 699-4749

Enclosed please find our check # ²⁰⁰²⁹ 20051, in the
amount of \$ 6300⁰⁰, for the 2001 Rental Fees
for the Mining Claims listed on the following page(s).
when recorded, please send documents to the above
address, ATTN: Ken, Claims Department. - 43-2

Thank You.

APR 23 10 58 AM '99

ARIZONA

CLAIM NAME	AMC#	CLAIM OWNER	ASSESSMENT YR PD FOR
1) Yahoo #2	35987✓	William Cimino	2001
2) Yahoo #4	100714✓	P.O. Box 416 Morristown, AZ 85342	2001
3) Golden Dreams #A	324198x	John Simpson, ET AL	2001
4) #1 King Mining	325932✓	18230 N. 32 Lane Phoenix, AZ 85023	2001
5) Wandering Star	344407x	Scott Homan ET AL 9492 E. Caldwell Drive Tucson, Az. 85747	2001
6) PC 2	352316x		
7) Big Four #1	302602x	Tom Tierney	2001
8) Big Four #2	302603✓	P.O. Box 1415	2001
9) Big Four #3	302604✓	Sierra Vista, AZ 85636	2001
10) Lost Dutchman	190993\	Lost Dutchman Mining Assn. 43445 Business Park Drive #113 Temecula, CA 92590	2001
11) Az Au #1	338375✓	Gold Prospectors Assn of Amer.	2001
12) Az Au #2	338376x	P.O. Box 891509 Temecula, CA 92589-1509	2001
13) Lucky 13	344626x	Bob Wilke, ET AL 8711 W Sierra Vista Drive Glendale, AZ 85305	2001

3/5/01
ENTERED INTO COMPUTER
3/5/01

MAR 20 10 57 AM '00

ARIZONA (con't)

<u>CLAIM NAME</u>	<u>AMC#</u>	<u>CLAIM OWNER</u>	<u>ASSESSMENT YR PD FOR</u>
14) Bahde #10	327542 ^x	Clarence Bahde, ET AL	2001
15) Bahde #11	329246 ^v	306 Lakeview	2001
16) Bahde #12	329247 ^v	Boulder City, NV 89005	2001
17) Bahde #13	329248 ^v		2001
18) Bahde #14	329249 ^v		2001
19) Bahde #17	330272 ^v		2001
20) Bahde #18	330273 ^x		2001
21) Friendship	331449 ^x	John Reddoch, ET AL	2001
22) Lucky Strike	333855 ^v	3237 E Holliday Street	2001
23) R Double J	332360 ^v	Tucson, AZ 85706	2001
24) Fantastic	335768 ^x		2001
25) Golden Tattoo	333387 [^]		2001
26) Firehouse	335192 ^x	James D. Riddenhour, Sr	2001
27) Soldier Boy	343903 ^v	3914 N. Hawes	2001
28) Double JJ	343904 ^x	Mesa, AZ 85207	2001
29) Gorbett Association	337776 ^x	Gordon Howcroft, ET AL 19542 Apache Road Bend, OR 97702	2001
30) Think It Has	338212 ^v	Gilbert Binns, ET AL Box 9000-1578 Quartzsite, AZ 85346	2001
31) Sugar Rock 1	316240 ^x	William E. Mayer P.O. Box 202 Ehrenberg, AZ. 85334-0202	2001

3/5/01
ENTERED INTO COMPUTER
2-17-1100

Aug 21
11 55 AM

ARIZONA (CON'T)

32)	Abracadabra-1-4	348413 [✓]	Kent Reed ET AL	2001
33)		348414 [✓]	3426 W. Glen Rosa	
34)		348415 [✓]	Phoenix, AZ. 85023	
35)		348416 [✓]		
36)	Abracadabra 5-6	350128 [✓]	Alaric M Woodward ET AL	2001
37)		350129 [✓]	2644 W. San Miguel Phoenix, AZ. 85017	
38)	Abracadabra 7	350130 [✓]	John Albanese ET AL 3856 W. Country Gables Dr. Phoenix, AZ. 85027	2001
39)	Abracadabra 9	350282 [✗]	George James ET AL 8569 E. Modlock Dr. Glendale, AZ. 85305	2001
40)	Abracadabra 10	350131 [✗]	Mary Briggs ET AL 2139 W. Elm Phoenix, Az. 85015	2001
41)	Abracadabra 11	350132 [✗]	George James ET AL 8569 E. Modlock Dr. Glendale, AZ. 85305	2001
42)	Abracadabra 12	350133 [✓]	Mary Briggs ET AL 2139 W. Elm Phoenix, AZ. 85015	2001
43)	Abracadabra 13	350134 [✗]	John Abanese ET AL	2001
44)		14 350135 [✗]	3856 W. Country Gables	
45)		15 350136 [✓]	Phoenix, AZ. 85023	
46)	Abracadabra 16	350137 [✓]	Mary Briggs ET AL	2001
47)		17 350138 [✓]	2139 W Elm Phoenix, AZ. 85015	
48)	Abracadabra 18	350139 [✗]	Chris Zollinger ET AL 18812 N. 19 th Dr. Phoenix, AZ. 85027	2001

3/5/01
ENTERED INTO COMPUTER
3/5/01

FILED
MAR 29 10 51
AZ

ARIZONA (CON'T)

49)	Abracadabra	19	350140 ^v	Mary Briggs ET AL 2139 W. Elm Phoenix, AZ. 85015	2001
50)	Abracadabra	20	350141 ^v	Chris Zollinger ET AL 18812 N. 19 th Dr. Phoenix, AZ. 85027	2001
51)	Abracadabra	21	350142 ^x	Ron Irvine ET AL 7108 W. Mulberry Phoenix, AZ. 85033	2001
52)	Bonanza	1	350330 [*]	Ron Irvine ET AL 7108 W. Irvine Phoenix, AZ. 85033	2001
53)	Calamity	1	350143 ^v	Jeanne B. Spinella ET AL 1747 E. Northern Ave. #150 Phoenix, AZ. 85020	2001
54)	Calamity	2	350144 ^x	Terry Huff ET AL 15860 N. 61 st St. Scottsdale, AZ. 85254	2001
55)	Calamity	3	350285 ^v	Ron Irvine ET AL	2001
56)	Calamity	4	350286 ^x	7108 W. Irvine	
57)	Calamity	5	350309 ^x	Phoenix, AZ. 85033	
58)	Calamity	8	350310 ^v	Bruce Austin ET AL	2001
59)	Calamity	9	350311 ^x	1714 W. Stottler Dr. Chandler, AZ. 85224	
60)	Gold Spur	#1	318388 ^x	Richard & Cora Moore 1613 E. Portola Ave. Santa Ana, CA 92701	2001

3/5/01
ENTERED INTO COMPUTER
8/31/00

Aug 23 10 57 AM

ARIZONA (CON'T)

61) Maybe, Maybe Not 353613 Richard E Conway ET AL 2001
3330 E. 1st St.
Tucson, AZ. 85711

62) Wet Rock 353614 Kathy Homan ET AL 2001
9492 E. Caldwell DR.
Tucson, AZ. 85747

63) Sidney #2 350609 David Hall Et AL 2001
3621 N 51st Ave.
Phoenix, AZ. 85031

*Clara
9/1/1999
Discovered
7/5/2001
P.A.C. 350609*

RECEIVED
U.S. DEPARTMENT OF JUSTICE
FBI
AUG 23 10 57 AM '00

3/5/01
ENTERED INTO COMPUTER
353613 - 353611
8/3/00

**United States Department of the Interior
Bureau of Land Management**
BUSINESS & SUPPORT SVCS DIV
222 N CENTRAL AVE
PHOENIX, AZ 85004 -2203
Phone: (602) 417-9200

Receipt	
No:	178624

Transaction #: 191916					
Date of Transaction: 08/29/2000					
CUSTOMER:		GOLD PROSPECTORS PO BOX 891509 TEMECULA, CA 92589			
LINE #	QTY	COMMODITY / SUBJECT / ACTION / PRODUCT	REMARKS	UNIT PRICE	TOTAL
1	1	LOCATABLE MINERALS / MINING CLAIMS-ACCOUNTS/UNADJUDICATED / MINING CLAIM MONEY RECEIVED (455)	MAINT 2001 (63)	- n/a -	\$6,300.00
TOTAL:					\$6,300.00

PAYMENT INFORMATION					
1	AMOUNT:	\$6,200.00	POSTMARKED:	08/25/2000	
	TYPE:	CHECK	RECEIVED:	08/29/2000	
	CHECK NO:	20029			
	NAME:	GOLD PROSPECTORS ASSOCIATION PO BOX 891509 TEMECULA CA 92589			
2	AMOUNT:	\$100.00	POSTMARKED:	08/25/2000	
	TYPE:	CHECK	RECEIVED:	08/29/2000	
	CHECK NO:	20051			
	NAME:	GOLD PROSPECTORS ASSOCIATION PO BOX 891509 TEMECULA CA 92589			

REMARKS

CASE SERIAL NUMBER INFORMATION		
TRNS #	LINE #	CASES
191916	1	AMC35987

This receipt was generated by the automated BLM Collections and Billings System and is a paper representation of a portion of the official electronic record contained therein.

UNITED STATES DEPARTMENT OF THE INTERIOR
BUREAU OF LAND MANAGEMENT
Selection Criteria for Mining Claim Name/Number Index

RUN TIME: 07:52

RUN DATE: 08/31/2000

Admin State: AZ

Geo State:

County:

Admst Dist RA:

Disposition:

System ID: MC

Claim Name: SIDNEY #2

Total Rows Returned: 1

NO WARRANTY IS MADE BY BLM
FOR USE OF THE DATA FOR
PURPOSES NOT INTENDED BY BLM

RUN TIME:07:52
GEO STATE:

UNITED STATES DEPARTMENT OF INTERIOR
BUREAU OF LAND MANAGEMENT

PAGE: 1
RUN DATE: 08/31/00

CLAIM NAME/NUMBER INDEX

CLAIMS

County: YAVAPAI

<u>Claim Name/Number</u>	<u>Serial No.</u>	<u>Claimant(s)</u>	<u>---</u> <u>ME</u>	<u>LEGAL</u> <u>TWN</u>	<u>DESC</u> <u>RANGE</u>	<u>---</u> <u>SEC</u>	<u>---</u> <u>Subdv</u>	<u>Location</u> <u>Date</u>	<u>Case</u> <u>Closed</u>
SIDNEY #2	AMC350609	HALL DAVID	R 14	0120N	0090W	029	NE SE	10/01/1998	09/01/1999

* DISCLOSURE * ALL INFORMATION RECEIVED IN THIS OFFICE MAY NOT YET BE LISTED ON THIS REPORT. NAMES AND ADDRESSES ARE ENTERED AS THEY APPEAR ON THE LOCATION NOTICE OR ARE ABBREVIATED TO FIT LIMITED SPACE; THEREFORE THEY MAY NOT APPEAR IN THE EXPECTED SEQUENCE. A BLANK LATEST ASSESSMENT YEAR IN THIS REPORT DOES NOT CONSTITUTE AN ABANDONED CLAIM.

3305-2 333387 100714
343903 335192 324198



GOLD PROSPECTORS ASSOCIATION OF AMERICA

P. O. Box 891509 Temecula, CA 92589 (909) 699-4749

35987
325932
344407
318385
348413 337776 196993
350128 338212 344626
350285 316240 327542
350311 350282 331449
350309 350330 302602 333855
338375 332360
329246 335768

Enclosed please find our check # 18137, in the
amount of \$ 5900⁰⁰, for the 2000 Rental Fees
for the Mining Claims listed on the following page(s).
when recorded, please send documents to the above
address, ATTN: Ken, Claims Department.

Thank You.

RECEIVED
BUREAU OF
LAND MANAGEMENT
Aug 31 10 00 AM '99
ARIZONA
STATE OFFICE
PHOENIX, ARIZONA

59
cell

ARIZONA

RECEIVED
BUREAU OF
LAND MANAGEMENT
ARIZONA
STATE OFFICE
PHOENIX, ARIZONA
AUG 31 10 00 AM '89
ASSESSMENT
YR PD BOR

CLAIM NAME	AMC#	CLAIM OWNER	YR PD BOR
1) Yahoo #2	35987	William Cimino	2000
2) Yahoo #4	100714	P.O. Box 416 Morristown, AZ 85342	2000
3) Golden Dreams #A	324198	John Simpson, ET AL	2000
4) #1 King Mining	325932	18230 N. 32 Lane Phoenix, AZ 85023	2000
5) Wandering Star	344407	Scott Homan ET AL 9492 E. Caldwell Drive Tucson, Az. 85747	2000
6) Gold Spur #1	318388	Richard & Cora Moore 1613 E. Portola Ave. Santa Ana, CA 92701	2000
7) Big Four #1	302602	Tom Tierney	2000
8) Big Four #2	302603	P.O. Box 1415	2000
9) Big Four #3	302604	Sierra Vista, AZ 85636	2000
10) Lost Dutchman	190993	Lost Dutchman Mining Assn. 43445 Business Park Drive #113 Temecula, CA 92590	2000
11) Az Au #1	338375	Gold Prospectors Assn of Amer.	2000
12) Az Au #2	338376	P.O. Box 891509 Temecula, CA 92589-1509	2000
13) Lucky 13	344626	Bob Wilke, ET AL 8711 W Sierra Vista Drive Glendale, AZ 85305	2000

13

1131100
ENTERED INTO COMPUTER
SAB 11/9/89

ARIZONA (con't)

RECEIVED
BUREAU OF
LAND MANAGEMENT
Aug 31 10 00 AM '99
ARIZONA
STATE OFFICE
PHOENIX, ARIZONA

CLAIM NAME	AMC#	CLAIM OWNER	ASSESSMENT YR PD FOR
14) Bahde #10	327542	Clarence Bahde, ET AL	2000
15) Bahde #11	329246	306 Lakeview	2000
16) Bahde #12	329247	Boulder City, NV 89005	2000
17) Bahde #13	329248		2000
18) Bahde #14	329249		2000
19) Bahde #17	330272		2000
20) Bahde #18	330273		2000
21) Friendship	331449	John Reddoch, ET AL	2000
22) Lucky Strike	333855	3237 E Holliday Street	2000
23) R Double J	332360	Tucson, AZ 85706	2000
24) Fantastic	335768		2000
25) Golden Tattoo	333387		2000
26) Firehouse	335192	James D. Riddenhour, Sr	2000
27) Soldier Boy	343903	3914 N. Hawes	2000
28) Double JJ	343904	Mesa, AZ 85207	2000
29) Gorbert Association	337776	Gordon Howcroft, ET AL 19542 Apache Road Bend, OR 97702	2000
30) Think It Has	338212	Gilbert Binns, ET AL Box 9000-1578 Quartzsite, AZ 85346	2000
31) Sugar Rock 1	316240	William E. Mayer P.O. Box 202 Ehrenberg, AZ. 85334-0202	2000

11/31/00
ENTERED INTO COMPUTER
SB 11/9/99

-3-
ARIZONA (CON'T)

RECEIVED
BUREAU OF
LAND MANAGEMENT
Aug 31 10 00 AM '98
ARIZONA
STATE OFFICE
PHOENIX, ARIZONA

32)	Abracadabra-1-4	348413	Kent Reed ET AL	
33)		348414	3426 W. Glen Rosa	
34)		348415	Phoenix, AZ. 85023	
35)		348416		
36)	Abracadabra 5-6	350128	Alaric M Woodward ET AL	2000
37)		350129	2644 W. San Miguel Phoenix, AZ. 85017	
38)	Abracadabra 7	350130	John Albanese ET AL 3856 W. Country Gables Dr. Phoenix, AZ. 85027	2000
39)	Abracadabra 9	350282	George James ET AL 8569 E. Modlock Dr. Glendale, AZ. 85305	2000
40)	Abracadabra 10	350131	Mary Briggs ET AL 2139 W. Elm Phoenix, Az. 85015	2000
41)	Abracadabra 11	350132	George James ET AL 8569 E. Modlock Dr. Glendale, AZ. 85305	2000
42)	Abracadabra 12	350133	Mary Briggs ET AL 2139 W. Elm Phoenix, AZ. 85015	2000
43)	Abracadabra 13	350134	John Abanese ET AL	2000
44)		14 350135	3856 W. Country Gables	
45)		15 350136	Phoenix, AZ. 85023	
46)	Abracadabra 16	350137	Mary Briggs ET AL	2000
47)		17 350138	2139 W Elm Phoenix, AZ. 85015	
48)	Abracadabra 18	350139	Chris Zollinger ET AL 18812 N. 19 th Dr. Phoenix, AZ. 85027	2000

11/31/00
ENTERED INTO COMPUTER
SB 11/4/99

-4-
ARIZONA (CON'T)

RECEIVED
BUREAU OF
LAND MANAGEMENT
Aug 31 10 00 AM '99
ARIZONA
STATE OFFICE
PHOENIX, ARIZONA

49)	Abracadabra 19	350140	Mary Briggs ET AL 2139 W. Elm Phoenix, AZ. 85015	2000
50)	Abracadabra 20	350141	Chris Zollinger ET AL 18812 N. 19 th Dr. Phoenix, AZ. 85027	2000
51)	Abracadabra 21	350142	Ron Irvine ET AL 7108 W. Mulberry Phoenix, AZ. 85033	2000
52)	Bonanza 1	350330	Ron Irvine ET AL 7108 W. Irvine Phoenix, AZ. 85033	2000
53)	Calamity 1	350143	Jeanne B. Spinella ET AL 1747 E. Northern Ave. #150 Phoenix, AZ. 85020	2000
54)	Calamity 2	350144	Terry Huff ET AL 15860 N. 61 st St. Scottsdale, AZ. 85254	2000
55)	Calamity 3	350285	Ron Irvine ET AL	2000
56)	Calamity 4	350286	7108 W. Irvine	
57)	Calamity 5	350309	Phoenix, AZ. 85033	
58)	Calamity 8	350310	Bruce Austin ET AL	2000
59)	Calamity 9	350311	1714 W. Stottler Dr. Chandler, AZ. 85224	

SB 11/31/00
ENTERED INTO COMPUTER
SB 11/9/99

UNITED STATES
DEPARTMENT OF THE INTERIOR
BUREAU OF LAND MANAGEMENT

RECEIPT AND ACCOUNTING ADVICE

NO. 2348185⁰⁷

CD/AZ 09/01/99

Subject: CLAIM MAINTENANCE FEE 2000

2 0 13 5,900.00

Applicant:

GOLD PROSPECTORS
PO BOX 891509
TEMECULA CA 92589

CK 10137

Remitter:

Assignor:

LEASE MANAGEMENT DATA										
<input type="checkbox"/> NEW <input type="checkbox"/> UPDATE <input type="checkbox"/> PAYMENT										
ORIGINAL SERIAL NO.	ASG.	TYPE	ST.	CTY.	FUND SYMBOL			ACRES/UNITS	RATE	
GMC 35907 LT AL	(50)									
AMOUNT	ANV. DATE	EXP. DATE	BILL CYC.	S/C	DISTRICT	NEXT BILL	MISC. DATA	U of M	ACTUAL UNITS	
ASSIGNMENT SERIAL NO.	ASG.	TYPE	ST.	CTY.	FUND SYMBOL			ACRES/UNITS	RATE	
AMOUNT	ANV. DATE	EXP. DATE	BILL CYC.	S/C	DISTRICT	NEXT BILL	MISC. DATA	U of M	ACTUAL UNITS	

APPLY REMITTANCE

ACTION	FUND SYMBOL	CTY.	AMOUNT
FILING FEE			
RENTAL			
UNEARNED			
REFUND			
TOTAL			
AMOUNT DUE			

Remarks:

BY:

DATE:

- Lease in Escrow?
- KGS?
- Auto Escalates?
- Auto Renew?

- Of Interest?
- Operating Rights?
- Operator
- Bond Filed?

FOR MMS USE ONLY

BILLEE		FOREST REFUGE
NUMBER		
OCS SECTION		
CODE		

316240 329246 35987 318385
 348413 330272 100714 302602
 350309 331449 324198 338375
 350311 333855 325932 344626
 350128 332360 344407 327542
 350285 335768 **ARIZONA** 333387 335192
 350282 338212 337776 343463
 350330

RECEIVED
 LAND MANAGEMENT
 Aug 28 9 14 AM
 ASSESSMENT

CLAIM NAME AMC# CLAIM OWNER ASSESSMENT YR PD FOR

1) Yahoo #2	35987	William Cimino	1999
2) Yahoo #4	100714	P.O. Box 416 Morristown, AZ 85342	1999
3) Golden Dreams #A	324198	John Simpson, ET AL	1999
4) #1 King Mining	325932	18230 N. 32 Lane Phoenix, AZ 85023	1999
5) Wandering Star	344407	Scott Homan ET AL 9492 E. Caldwell Drive Tucson, Az. 85747	1999
6) Gold Spur #1	318388	Richard & Cora Moore 1613 E. Portola Ave. Santa Ana, CA 92701	1999
7) Big Four #1	302602	Tom Tierney	1999
8) Big Four #2	302603	P.O. Box 1415	1999
9) Big Four #3	302604	Sierra Vista, AZ 85636	1999
10) Lost Dutchman	190993	Lost Dutchman Mining Assn. 43445 Business Park Drive #113 Temecula, CA 92590	1999
11) Az Au #1	338375	Gold Prospectors Assn of Amer.	1999
12) Az Au #2	338376	P.O. Box 891509 Temecula, CA 92589-1509	1999
13) Lucky 13	344626	Bob Wilke, ET AL 8711 W Sierra Vista Drive Glendale, AZ 85305	1999

VERIFIED
SB 10/6/98

ENTERED IN COMPUTER
9/11/98

13 59M

ARIZONA (con't)

STATE OF ARIZONA
PHOENIX, ARIZONA

JUG 28 9 14 AM '98

RECEIVED
BUREAU OF
LAND MANAGEMENT

CLAIM NAME	AMC#	CLAIM OWNER	ASSESSMENT YR PD FOR
14) Bahde #10	327542	Clarence Bahde, ET AL	1999
15) Bahde #11	329246	306 Lakeview	1999
16) Bahde #12	329247	Boulder City, NV 89005	1999
17) Bahde #13	329248		1999
18) Bahde #14	329249		1999
19) Bahde #17	330272		1999
20) Bahde #18	330273		1999
21) Friendship	331449	John Reddoch, ET AL	1999
22) Lucky Strike	333855	3237 E Holliday Street	1999
23) R Double J	332360	Tucson, AZ 85706	1999
24) Fantastic	335768		1999
25) Golden Tattoo	333387		1999
26) Firehouse	335192	James D. Riddenhour, Sr	1999
27) Soldier Boy	343903	3914 N. Hawes	1999
28) Double JJ	343904	Mesa, AZ 85207	1999
29) Gorbart Association	337776	Gordon Howcroft, ET AL 19542 Apache Road Bend, OR 97702	1999
30) Think It Has	338212	Gilbert Binns, ET AL Box 9000-1578 Quartzsite, AZ 85346	1999
31) Sugar Rock 1	316240	William E. Mayer P.O. Box 202 Ehrenberg, AZ. 85334-0202	1999

VERIFIED
SB 4/6/98

ENTERED IN COMPUTER
L 9/11/98

RECEIVED
BUREAU OF
MANAGEMENT
28 9 14 AM '98
ARIZONA
STATE OFFICE
PHOENIX, ARIZONA

ARIZONA (CON'T)

32)	Abracadabra-1-4	348413	Kent Reed ET AL	1999
33)		348414	3426 W. Glen Rosa	
34)		348415	Phoenix, AZ. 85023	
35)		348416		
<hr/>				
36)	Abracadabra 5-6	350128	Alaric M Woodward ET AL	1999
37)		350129	2644 W. San Miguel Phoenix, AZ. 85017	
<hr/>				
38)	Abracadabra 7	350130	John Albanese ET AL	1999
			3856 W. Country Gables Dr. Phoenix, AZ. 85027	
<hr/>				
39)	Abracadabra 9	350282	George James ET AL	1999
			8569 E. Modlock Dr. Glendale, AZ. 85305	
<hr/>				
40)	Abracadabra 10	350131	Mary Briggs ET AL	1999
			2139 W. Elm Phoenix, Az. 85015	
<hr/>				
41)	Abracadabra 11	350132	George James ET AL	1999
			8569 E. Modlock Dr. Glendale, AZ. 85305	
<hr/>				
42)	Abracadabra 12	350133	Mary Briggs ET AL	1999
			2139 W. Elm Phoenix, AZ. 85015	
<hr/>				
43)	Abracadabra 13	350134	John Abanese ET AL	1999
44)		14 350135	3856 W. Country Gables	
45)		15 350136	Phoenix, AZ. 85023	
<hr/>				
46)	Abracadabra 16	350137	Mary Briggs ET AL	1999
47)		17 350138	2139 W Elm Phoenix, AZ. 85015	
<hr/>				
48)	Abracadabra 18	350139	Chris Zollinger ET AL	1999
			18812 N. 19 th Dr. Phoenix, AZ. 85027	

VERIFIED
10/6/98 SB

ENTERED IN COMPUTER
2 9/10/98

RECEIVED
BUREAU OF
MANAGEMENT
Aug 28 9 14 AM '98
ARIZONA
STATE OFFICE
PHOENIX, ARIZONA

ARIZONA (CON'T)

49)	Abracadabra	19	350140	Mary Briggs ET AL 2139 W. Elm Phoenix, AZ. 85015	1999
50)	Abracadabra	20	350141	Chris Zollinger ET AL 18812 N. 19 th Dr. Phoenix, AZ. 85027	1999
51)	Abracadabra	21	350142	Ron Irvine ET AL 7108 W. Mulberry Phoenix, AZ. 85033	1999
52)	Bonanza	1	350330	Ron Irvine ET AL 7108 W. Irvine Phoenix, AZ. 85033	1999
53)	Calamity	1	350143	Jeanne B. Spinella ET AL 1747 E. Northern Ave. #150 Phoenix, AZ. 85020	1999
54)	Calamity	2	350144	Terry Huff ET AL 15860 N. 61 st St. Scottsdale, AZ. 85254	1999
55)	Calamity	3	350285	Ron Irvine ET AL	1999
56)	Calamity	4	350286	7108 W. Irvine	
57)	Calamity	5	350309	Phoenix, AZ. 85033	
58)	Calamity	8	350310	Bruce Austin ET AL	1999
59)	Calamity	9	350311	1714 W. Stottler Dr. Chandler, AZ. 85224	

VERIFIED
SB 10/6/98

9/11/98

Aug 28 3 14 AM '99

GOLD PROSPECTORS ASSN. OF AMERICA THE OUTDOOR CHANNEL

16224

B/M- Arizona Claims

Aug 28 9 14 AM '99

RECEIVED
FIRST OF SEPT
LAND MANAGEMENT

RECEIVED
GOLD PROSPECTORS ASSN. OF AMERICA

12	295.00
08	5.00

UNITED STATES DEPARTMENT OF THE INTERIOR
BUREAU OF LAND MANAGEMENT
ARIZONA STATE OFFICE

Memorandum

To: Case File AMC 35987 et al

From: Dorie Morrison, LLE

Subject: Documentation of Telephone Conversation

Name of Person Contacted: Kenny Rucker (Gold Prospectors)

Telephone Number of Person Contacted: 909-699-4749 Ext 124

Date of Contact: 9/9/98 1-800-551-9707 124

Summary: Cost advice # 244 3335 9/2/98. listed

Pol 59. With 85000 expense. This
can not be Pol - More than 10 claim
controlled.

Mr Rucker said \$300 was for 3 claims crossed
by early mailing. Cost called to tell him he
was \$300 short. This is new list of all
claims excluding the three not counted
earlier.

Dorie Morrison

UNITED STATES
DEPARTMENT OF THE INTERIOR
BUREAU OF LAND MANAGEMENT

RECEIPT AND ACCOUNTING ADVICE

NO. 2443335 04

Subject: *Maintenance Fee*
~~APPEALANTS OF ASSESSMENT WORK - 59~~

Applicant: *3 Claims*

GOLD PROSPECTORS ASSOC
THE OUTDOOR CHANNEL
BOX 891509
TENEUCULA CA 92589

CR 16224
Remitter: 909 699-4749

TC/AZ 09/02/98
6 12 *300.00*
5 08 *295.00*
5.00

Shown to change to Maintenance Fee.

Assignor:

LEASE MANAGEMENT DATA									
<input type="checkbox"/> NEW <input type="checkbox"/> UPDATE <input type="checkbox"/> PAYMENT									
ORIGINAL SERIAL NO.	ASG.	TYPE	ST.	CTY.	FUND SYMBOL			ACRES/UNITS	RATE
ANC 35987, ET AL									
AMOUNT	ANV. DATE	EXP. DATE	BILL CYC.	S/C	DISTRICT	NEXT BILL	MISC. DATA	U of M	ACTUAL UNITS
ASSIGNMENT SERIAL NO.	ASG.	TYPE	ST.	CTY.	FUND SYMBOL			ACRES/UNITS	RATE
AMOUNT	ANV. DATE	EXP. DATE	BILL CYC.	S/C	DISTRICT	NEXT BILL	MISC. DATA	U of M	ACTUAL UNITS

APPLY REMITTANCE			
ACTION	FUND SYMBOL	CTY.	AMOUNT
FILING FEE			
RENTAL			
UNEARNED			
REFUND			
TOTAL			
AMOUNT DUE			

Remarks:
used
302602
302603
302604
for this receipt

BY: _____ DATE: _____

Lease in Escrow?
 KGS? Of Interest?
 Auto Escalates? Operating Rights?
 Auto Renew? Operator
 Bond Filed?

FOR MMS USE ONLY

BILLEE		FOREST REFUGE
NUMBER		
OCS SECTION		
CODE		

UNITED STATES
DEPARTMENT OF THE INTERIOR
BUREAU OF LAND MANAGEMENT

RECEIPT AND ACCOUNTING ADVICE

NO. 2443450

TC/AZ 09/11/98

Subject: CLAIM MAINTENANCE FEE 1999 - 58

2 1 13

5,600.00

Applicant:

GOLD PROSPECTORS
43445 BUSINESS PARK DR #113
TENECA CA 92590

CK 18716

Remitter: 909 699-4749

Assignor:

LEASE MANAGEMENT DATA NEW UPDATE PAYMENT

ORIGINAL SERIAL NO.	ASG.	TYPE	ST.	CTY.	FUND SYMBOL			ACRES/UNITS	RATE
ARC 35987, ET AL									

AMOUNT	ANV. DATE	EXP. DATE	BILL CYC.	S/C	DISTRICT	NEXT BILL	MISC. DATA	U of M	ACTUAL UNITS

ASSIGNMENT SERIAL NO.	ASG.	TYPE	ST.	CTY.	FUND SYMBOL			ACRES/UNITS	RATE

AMOUNT	ANV. DATE	EXP. DATE	BILL CYC.	S/C	DISTRICT	NEXT BILL	MISC. DATA	U of M	ACTUAL UNITS

APPLY REMITTANCE

ACTION	FUND SYMBOL	CTY.	AMOUNT
FILING FEE			
RENTAL			
UNEARNED			
REFUND			
TOTAL			
AMOUNT DUE			

Remarks:

*Done how copy
of claims -
SMC
9/11/98*

BY:

DATE:

- Lease in Escrow?
- KGS?
- Auto Escalates?
- Auto Renew?

- Of Interest?
- Operating Rights?
- Operator
- Bond Filed?

FOR MMS USE ONLY

BILLEE		FOREST REFUGE
NUMBER		
OCS SECTION		
CODE		

35987
100714



GOLD PROSPECTORS

ASSOCIATION OF AMERICA

43445 Business Park Drive, Suite 113 • Temecula, CA 92590
P.O. BOX 891509 • Temecula, CA 92589-1509
(800) 551-9707 • (909) 699-4749 • FAX (909) 699-4062

324198

325932

326772

318385

302602

8/25/97

338375

344626

190993

3277542

Enclosed please find our check # 14741, in the

Amount of \$ 3,000.00, for the 1998 Rental

Fees for the mining claims listed on the following

page(s). When recorded, please send documents to

the above address, ATTN: Sharon, Claims Department.

330272

331449

333855

335192

343903

339776

338212

Thank You.

Sharon

received timely

JB

RECEIVED
BUREAU OF
LAND MANAGEMENT
ARIZONA
STATE OFFICE
PHOENIX, ARIZONA
SEP 2 10 22 AM '97



GOLD PROSPECTORS Association of America

SHARON RANKIN
National Claims Secretary

43445 Business Park Dr., Suite 113 • Temecula, CA 92590
Ph. (909) 699-4749 Ext. 21 • FAX (909) 699-4062

V21

JB

ENTERED IN COMPUTER
30 54M
OCT 8 1997

JB

RECEIVED
 BUREAU OF
 LAND MANAGEMENT
 SEP 2 10 22 AM
 ARIZONA
 STATE OFFICE
 PHOENIX, ARIZONA
 ASSESSMENT

ARIZONA

CLAIM NAME	AMC#	CLAIM OWNER	ASSESSMENT YR PD FOR
1) Yahoo #2	35987	William Cimino	1998
2) Yahoo #4	100714	P.O. Box 416 Morristown, AZ 85342	1998
3) Golden Dreams #A	324198	John Simpson, ET AL	1998
4) #1 King Mining	325932	18230 N. 32 Lane Phoenix, AZ 85023	1998
5) Range Bull #1	326772	Conrad Niergarth ET AL 10381 Western Hill Drive Traverse City, MI 49648	1998
6) Gold Spur #1	318388	Richard & Cora Moore 1613 E. Portola Ave. Santa Ana, CA 92701	1998
7) Big Four #1	302602	Tom Tierney	1998
8) Big Four #2	302603	P.O. Box 1415	1998
9) Big Four #3	302604	Sierra Vista, AZ 85636	1998
10) Lost Dutchman	190993	Lost Dutchman Mining Assn. 43445 Business Park Drive #113 Temecula, CA 92590	1998
11) Az Au #1	338375	Gold Prospectors Assn of Amer.	1998
12) Az Au #2	338376	P.O. Box 891509 Temecula, CA 92589-1509	1998
13) Lucky 13	344626	Bob Wilke, ET AL 8711 W Sierra Vista Drive Glendale, AZ 85305	1998

ARIZONA (con't)



<u>CLAIM NAME</u>	<u>AMC#</u>	<u>CLAIM OWNER</u>	<u>ASSESSMENT YR PD FOR</u>
14) Bahde #10	327542	Clarence Bahde, ET AL	1998
15) Bahde #11	329246	306 Lakeview	1998
16) Bahde #12	329247	Boulder City, NV 89005	1998
17) Bahde #13	329248		1998
18) Bahde #14	329249		1998
19) Bahde #17	330272		1998
20) Bahde #18	330273		1998
<hr/>			
21) Friendship	331449	John Reddoch, ET AL	1998
22) Lucky Strike	333855	3237 E Holliday Street	1998
23) R Double J	332360	Tucson, AZ 85706	1998
24) Fantastic	335768		1998
25) Golden Tattoo	333387		1998
<hr/>			
26) Firehouse	335192	James D. Riddenhour, Sr	1998
27) Soldier Boy	343903	3914 N. Hawes	1998
28) Double JJ	343904	Mesa, AZ 85207	1998
<hr/>			
29) Gorbart Association	337776	Gordon Howcroft, ET AL 19542 Apache Road Bend, OR 97702	1998
<hr/>			
30) Think It Has	338212	Gilbert Binns, ET AL Box 9000-1578 Quartzsite, AZ 85346	1998

ARIZONA
STATE OFFICE
PHOENIX, ARIZONA

SEP 2 10 23 AM '97

RECEIVED
BUREAU OF
LAND MANAGEMENT

17:59m



GOLD PROSPECTORS

ASSOCIATION OF AMERICA

P. O. BOX 891509 • TEMECULA, CA 92589-1509



RECEIVED
BUREAU OF
LAND MANAGEMENT
SEP 2 10 22 AM '97

ARIZONA
STATE OFFICE
PHOENIX, ARIZONA

BLM

P O BOX 16500

PHOENIX, A

BLM-563 850113116 1896 24 08/28/97
NOTIFY SENDER OF NEW ADDRESS
BUREAU OF LAND MGMT
PO BOX 555
PHOENIX AZ 85001-0555

85011-6363



UNITED STATES
DEPARTMENT OF THE INTERIOR
BUREAU OF LAND MANAGEMENT

RECEIPT AND ACCOUNTING ADVICE

NO. 2372961 04

Subject: CLAIM MAINTENANCE FEE 1998 - 30

TC/AZ

09/03/97

Applicant:

2 17 13

3,000.00

GOLD PROSPECTORS ASSOCIATION
OF AMERICA - OUTDOOR CHANNEL
BOX 891509
TEMECULA CA 92589

CK 14741

Remitter: 909-699-4749

Assignor:

LEASE MANAGEMENT DATA NEW UPDATE PAYMENT

ORIGINAL SERIAL NO.	ASG.	TYPE	ST.	CTY.	FUND SYMBOL	ACRES/UNITS	RATE
AMC 35987, ET AL							

AMOUNT	ANV. DATE	EXP. DATE	BILL CYC.	S/C	DISTRICT	NEXT BILL	MISC. DATA	U of M	ACTUAL UNITS

ASSIGNMENT SERIAL NO.	ASG.	TYPE	ST.	CTY.	FUND SYMBOL	ACRES/UNITS	RATE

AMOUNT	ANV. DATE	EXP. DATE	BILL CYC.	S/C	DISTRICT	NEXT BILL	MISC. DATA	U of M	ACTUAL UNITS

APPLY REMITTANCE

ACTION	FUND SYMBOL	CTY.	AMOUNT
FILING FEE			
RENTAL			
UNEARNED			
REFUND			
TOTAL			
AMOUNT DUE			

Remarks:

BY:

DATE:

- Lease in Escrow?
- KGS? Of Interest?
- Auto Escalates? Operating Rights?
- Auto Renew? Operator
- Bond Filed?

FOR MMS USE ONLY

BILLEE NUMBER	FOREST REFUGE
OCS SECTION CODE	

38913
100714
324198
325932
326772
318385
302602
303283
190993
338375
334434
327542
329246 *SR*

330272
331449
333855
332360
335768



GOLD PROSPECTORS ASSOCIATION OF AMERICA

43445 Business Park Drive, Suite 113 • Temecula, CA 92590
P.O. BOX 891509 • Temecula, CA 92589-1509
(800) 551-9707 • (909) 699-4749 • FAX (909) 699-4062

ENCLOSED PLEASE FIND CHECK # 2907, IN THE
AMOUNT OF \$ 2600.00, FOR THE RENTAL FEES
FOR THE MINING CLAIMS LISTED ON THE FOLLOWING
PAGE(S). WHEN RECORDED, PLEASE SEND DOCUMENTS
TO THE ABOVE ADDRESS, ATTN: SHARON, CLAIMS DEPT.

THANK YOU.

ENTERED IN COMPUTER *SR*
10/10/96 *SR*

RECEIVED
BUREAU OF
LAND MANAGEMENT

AUG 23 10 08 AM '96

ALBUQUA
STATE OFFICE
PHOENIX, ARIZONA

ARIZONA (CON'T)

13) RJ Claim #2	334434 ✓	Joel Markham, ET AL 14223 Marta de Fortuna Yuma, AZ 85367	1997
14) Az Au #1	338375	Gold Prospectors Assn of Amer. P.O. Box 891509 Temecula, CA 92589-1509	1997
15) Az Au #2	338376		1997
16) Bahde #10	327542 =	Clarence Bahde, ET AL 306 Lakeview Boulder City, NV 89005	1997
17) Bahde #11	329246		1997
18) Bahde #12	329247		1997
19) Bahde #13	329248		1997
20) Bahde #14	329249		1997
21) Bahde #17	330272		1997
22) Bahde #18	330273		1997
23) Friendship	331449 -		John Reddoch, ET AL
24) Lucky Strike	333855 -	3237 E Holliday Street	1997
25) R Double J	332360 -	Tucson, AZ 85706	1997
26) Fantastic	335768 -		1997

RECEIVED
BUREAU OF
LAND MANAGEMENT
Aug 29 10 09 AM '96
ARIZONA
STATE OFFICE
PHOENIX, ARIZONA

ARIZONA

<u>CLAIM NAME</u>	<u>AMC#</u>	<u>CLAIM OWNER</u>	<u>ASSESSMENT YR PD FOR</u>
1) Yahoo #2	35987 ✓	William Cimino	1997
2) Yahoo #4	100714 ✓	P.O. Box 416 Morristown, AZ 85342	1997
3) Golden Dreams #A	324198 ✓	John Simpson, ET AL	1997
4) #1 King Mining	325932 ✓	18230 N. 32 Lane Phoenix, AZ 85023	1997
5) Range Bull #1	326772 ✓	Conrad Niergarth ET AL 10381 Western Hill Drive Traverse City, MI 49648	1997
6) Gold Spur #1	318388 ✓	Richard & Cora Moore 1613 E. Portola Ave. Santa Ana, CA 92701	1997
7) Big Four #1	302602	Tom Tierney P.O. Box 1415 Sierra Vista, AZ 85636	1997
8) Big Four #2	302603		1997
9) Big Four #3	302604		1997
10) Henry T	303284 -	Oliva Penttila, ET AL	1997
11) Wild Magic	303283 -	13276 44th Street Yuma, AZ 85367	1997
12) Lost Dutchman	190993 -	Lost Dutchman Mining Assn. 43445 Business Park Drive #113 Temecula, CA 92590	1997

ARIZONA
STATE OFFICE
PHOENIX, ARIZONA

AUG 29 10 03 AM '96

RECEIVED
BUREAU OF
LAND MANAGEMENT

12/21

UNITED STATES
DEPARTMENT OF THE INTERIOR
BUREAU OF LAND MANAGEMENT

RECEIPT AND ACCOUNTING ADVICE

NO. 2263567

Subject:

Applicant:

Remitter:

Assignor:

LEASE MANAGEMENT DATA NEW UPDATE PAYMENT

ORIGINAL SERIAL NO.	ASG.	TYPE	ST.	CTY.	FUND SYMBOL	ACRES/UNITS	RATE

AMOUNT	ANV. DATE	EXP. DATE	BILL CYC.	S/C	DISTRICT	NEXT BILL	MISC. DATA	U of M	ACTUAL UNITS

ASSIGNMENT SERIAL NO.	ASG.	TYPE	ST.	CTY.	FUND SYMBOL	ACRES/UNITS	RATE

AMOUNT	ANV. DATE	EXP. DATE	BILL CYC.	S/C	DISTRICT	NEXT BILL	MISC. DATA	U of M	ACTUAL UNITS

APPLY REMITTANCE

ACTION	FUND SYMBOL	CTY.	AMOUNT
FILING FEE			
RENTAL			
UNEARNED			
REFUND			
TOTAL			
AMOUNT DUE			

Remarks:

Amc 35987
100714
324198
325932
326772
318 388
302602-604
303 283-284
190993

338375-376
334434
327542
329246-246
330272-273
331449
333855
332360
335768

DATE: 5

BY:

FOR MMS USE ONLY

BILLEE	FOREST REFUGE
NUMBER	
OCS SECTION	
CODE	

- Lease in Escrow?
- KGS? Of Interest?
- Auto Escalates? Operating Rights?
- Auto Renew? Operator
- Bond Filed?



GOLD PROSPECTORS ASSOCIATION OF AMERICA

100714
190993

P. O. Box 891509 Temecula, CA 92589 (909) 699-4749

303283
237195
278702
35987
324198
325932
326772
318385
302602

ENCLOSED PLEASE FIND \$1600.⁰⁰, CHECK # 1733, FOR

ES.

RENTAL FEES FOR MINING CLAIMS LISTED ON FOLLOWING PAGE(S).

PLEASE SEND RECEIPT TO ADDRESS ABOVE. THANK YOU.

9:00 A.M.
PHOENIX, ARIZONA

AUG 30 '95

RECEIVED
R.I.M. AZ STATE OFFICE

ENTERED IN COMPUTER *AKW*
1996 Maint fee ES.
10/5/1995

16 sqm

ARIZONA

<u>CLAIM NAME</u>	<u>AMC #</u>	<u>CLAIM OWNER</u>	<u>ASSESSMENT YR PD FOR</u>
1) A Fria Bug	237197	Kennet & Florence Lottes 20373 E. Foothill Dr. Corse Lake, Mayge Arkansas 86333	1996
2) Gobbler #1	278702	Perrie Massie, ET AL	1996
3) Vulture Bait	278720	43445 Business Park Dr. #113	1996
4) Big Nugget #1	278711	Temecula, CA 92590	1996
5) Yahoo #2	35987	William Cimino	1996
6) Yahoo #4	100714	P. O. Box 416 Morristown, AZ 85342	
7) Golden Dreams #A	324198	John Simpson, ET AL	1996
8) #1 King Mining	325932	4 East San Miguel Phoenix, AZ 85012	1996
9) Range Bull #1	326772	Conrad Niergarth ET AL 10381 Western Hill Dr. Traverse City, MI 49648	1996
10) Gold Spur #1	318388	Richard & Cora Moore 1613 E. Portola Ave. Santa Ana, CA 92701	1996
11) Big Four #1	302602	Tom Tierney	1996
12) Big Four #2	302603	P. O. Box 1415	1996
13) Big Four #3	302604	Sierra Vista, AZ 85636	1996
14) Henry T	303284	Oliva Penttila, ET AL	1996
15) Wild Magic	302283	13276 44th Street Yuma, AZ 85365	1996
16) Lost Dutchman	190993	Lost Dutchman Mining Assn. 43445 Business Park Dr. #113 Temecula, CA 92590	1996 1996

9:00 A.M.
PHOENIX, ARIZONA

AUG 30 '95

RECEIVED
81 M. AZ STATE OFFICE

UNITED STATES
DEPARTMENT OF THE INTERIOR
BUREAU OF LAND MANAGEMENT

RECEIPT AND ACCOUNTING ADVICE

NO. 2189591 04

RS/AZ 08/30/95

Subject: CLAIM MAINTENANCE FEE 1996 (16) 2 70 13 1,600.00

Applicant:
LDMA-AU, INC.
P.O. BOX 3040
FALLBROOK, CA 92028

Remitter: SAME - CK #1733
(909) 699-4749

Assignor:

LEASE MANAGEMENT DATA										<input type="checkbox"/> NEW	<input type="checkbox"/> UPDATE	<input type="checkbox"/> PAYMENT
ORIGINAL SERIAL NO.	ASG.	TYPE	ST.	CTY.	FUND SYMBOL			ACRES/UNITS	RATE			
AMD 237197, ET AL												
AMOUNT	ANV. DATE	EXP. DATE	BILL CYC.	S/C	DISTRICT	NEXT BILL	MISC. DATA	U of M	ACTUAL UNITS			
ASSIGNMENT SERIAL NO.	ASG.	TYPE	ST.	CTY.	FUND SYMBOL			ACRES/UNITS	RATE			
AMOUNT	ANV. DATE	EXP. DATE	BILL CYC.	S/C	DISTRICT	NEXT BILL	MISC. DATA	U of M	ACTUAL UNITS			
APPLY REMITTANCE										Remarks:		
ACTION	FUND SYMBOL	CTY.	AMOUNT									
FILING FEE					207197 ✓							
RENTAL					278702 ✓							
					278711 ✓							
					278720 ✓							
					35987 ✓							
UNEARNED					100714 ✓							
REFUND					324198 ✓							
TOTAL					325932 ✓✓							
AMOUNT DUE					326772 ✓✓							
										318388 ✓ 302602-4 ✓ 3 303283-4 ✓ 2 190993 ✓ 1 Small minor Waiver removed to 482 covered DATE: 8/28/95		
<input type="checkbox"/> Lease in Escrow? <input type="checkbox"/> KGS? <input type="checkbox"/> Auto Escalates? <input type="checkbox"/> Auto Renew?										Of Interest? Operating Rights? Operator Bond Filed?		
										FOR MMS USE ONLY 10/3/95 BILLEE NUMBER OCS SECTION CODE FOREST REFUGE		

CLAIM NAME

AMC #

CLAIM OWNER

ASSESSMENT YEAR PAID FOR

1) A Fria Bug No.3	237197		Kenneth Lottes Florence Lottes 20373 E. Foothill Cordes Lake Mayer, AZ 86333	1995 <i>AMC 237195</i> <i>35987</i> <i>100714</i>
2) Yahoo #2	35987		William Cimino	1995
3) Yahoo #4	100714		PO Box 416 Morristown, AZ	<i>190993</i>
4) Sunset	293798	<i>Closed 6/9/94</i>	Oiva Pentilla, et al	1995 <i>278702</i>
5) Henry T	303284		13276 44th St.	"
6) Wild Magic	303283		Yuma, AZ 85365	<i>293798</i> <i>303283</i>
7) Gobbler #1	278702		Perrie Massie, et al	1995
8) Gobbler #2	278703		43445 Business Park 113	"
9) Vulture Bait	278720		Temecula, CA 92590	<i>318385</i>
10) Big Nugget #1	278711	<i>address changed</i>		<i>3267720 JB</i>
11) Lost Dutchman	190993		Lost Dutchman's Mining Association 43445 Business Park 113 Temecula, CA 92590	1995
12) Range Bull #1	326772		Conrad Niergarth, et al 10381 Western Hills Dr. Traverse City, MI 49684	1995
13) Gold Spur #1	318388		Richard & Carol Moore 1613 E. Portola Ave. Santa Ana, CA 92701	1995
14) #1 King Mining Claim	324198		Peter Eastman, et al	1995
15) Golden Dreams #A	325932		4 E. San Miguel Phoenix, AZ 85012	"

15 sep 8/31/94

10-7-94-JB
ENTERED IN COMPUTER
95 maintenance fee

3:00 A.M.
PHOENIX, ARIZONA

AUG 31 '94

RECEIVED
R.M. AZ STATE OFFICE



United States Department of the Interior

BUREAU OF LAND MANAGEMENT

Arizona State Office
3707 N. 7th Street
P.O. Box 16563
Phoenix, Arizona 85011



IN REPLY REFER TO:

3800 (921)
A MC 293798

GOLD PROSPECTORS ASSOC.
Box 507
BONSALL, CA 92003

October 20, 1994

NOTICE

We cannot ~~transfer ownership/accept payment of the maintenance fee/give you assessment credit~~ for the claim(s) listed below because they are closed and are therefore inactive. A copy of the decision which closed these claim(s) is enclosed for your information.

If additional information is required, please call the Branch of Lands and Minerals Operations at (602) 650-0518.

BLM SERIAL NUMBER

AMC 293798

CLAIM NAME

SUNSET

A refund will of \$100.00 will be sent within the next 90 days.

Mary Jo Yoas

Mary Jo Yoas
Chief, Branch of Lands and
Minerals Operations

Enclosure

UNITED STATES
DEPARTMENT OF THE INTERIOR
BUREAU OF LAND MANAGEMENT

RECEIPT AND ACCOUNTING ADVICE

NO. 2025009

04

Subject: CLAIM MAINTENANCE FEE 1995 (15)

WG/AZ

08/31/94

2 77 13

1,500.00

Applicant:

GOLD PROSPECTORS ASSOC.
BOX 507
BONSALL CA. 92003

Remitter: SAME CK. # 4044
909-699-4749

Assignor:

LEASE MANAGEMENT DATA NEW UPDATE PAYMENT

ORIGINAL SERIAL NO.	ASG.	TYPE	ST.	CTY.	FUND SYMBOL	ACRES/UNITS	RATE
AMC 35987, ET AL							

AMOUNT	ANV. DATE	EXP. DATE	BILL CYC.	S/C	DISTRICT	NEXT BILL	MISC. DATA	U of M	ACTUAL UNITS

ASSIGNMENT SERIAL NO.	ASG.	TYPE	ST.	CTY.	FUND SYMBOL	ACRES/UNITS	RATE

AMOUNT	ANV. DATE	EXP. DATE	BILL CYC.	S/C	DISTRICT	NEXT BILL	MISC. DATA	U of M	ACTUAL UNITS

APPLY REMITTANCE

ACTION	FUND SYMBOL	CTY.	AMOUNT
FILING FEE			
RENTAL			
UNEARNED			
REFUND			100.00
TOTAL			
AMOUNT DUE			

Remarks:

237197
35987
100714
~~243798~~ used
303283-4
3278702-3
278720
278721
BY: 190993 *Done Moman* DATE: 10/24/94

326772
318388
324198
325932

15

FOR MMS USE ONLY

<input type="checkbox"/> Lease in Escrow?	<input type="checkbox"/> KGS?	<input type="checkbox"/> Auto Escalates?	<input type="checkbox"/> Auto Renew?	Of Interest?	Operating Rights?	Operator	Bond Filed?	BILLEE NUMBER	OCS SECTION CODE	FOREST REFUGE
---	-------------------------------	--	--------------------------------------	--------------	-------------------	----------	-------------	---------------	------------------	---------------

318385

SR

AUGUST 5, 1993

SIRS;

ENCLOSED IS MY CHECK # 8512 FOR \$200.00 RENTAL FEE FOR
1992 - 1993 AND 1994, IN ADVANCE, FOR ARIZONA MINING
CLAIM SERIAL # 318388. ✓

OWNERS NAME AND ADDRESS ARE:

RICHARD & CORAL MOORE
1613 EAST PORTOLA AVE.
SANTA ANA, CA. 92701

ENCLOSED IS TWENTY SIX CENTS FOR A RETURN COPY & RECEIPT.

THANK YOU;

Richard R. Moore
RICHARD R. MOORE

93 + 94 Rental
ENTERED IN COMPUTER

8/18/93
SRW

RECEIVED
B.L.M. AZ STATE OFFICE

AUG 9 '93

9:00 A.M.
PHOENIX, ARIZONA

UNITED STATES
DEPARTMENT OF THE INTERIOR
BUREAU OF LAND MANAGEMENT

RECEIPT AND ACCOUNTING ADVICE

NO. 1900809 04

WB/AZ

08/09/93

Subject: CLAIM RENTAL FEE 1993 & 1994 (1) 2 15 13 200.00

Applicant:
RICHARD R. MOORE
1613 E. PORTOLA
SANTA ANA CA 92701

SAME CK # 8512
Remitter: 836-9363

Assignor:

LEASE MANAGEMENT DATA									
<input type="checkbox"/> NEW <input type="checkbox"/> UPDATE <input type="checkbox"/> PAYMENT									
ORIGINAL SERIAL NO.	ASG.	TYPE	ST.	CTY.	FUND SYMBOL			ACRES/UNITS	RATE
AMC 318388									

AMOUNT	ANV. DATE	EXP. DATE	BILL CYC.	S/C	DISTRICT	NEXT BILL	MISC. DATA	U of M	ACTUAL UNITS

ASSIGNMENT SERIAL NO.	ASG.	TYPE	ST.	CTY.	FUND SYMBOL			ACRES/UNITS	RATE

AMOUNT	ANV. DATE	EXP. DATE	BILL CYC.	S/C	DISTRICT	NEXT BILL	MISC. DATA	U of M	ACTUAL UNITS

APPLY REMITTANCE			
ACTION	FUND SYMBOL	CTY.	AMOUNT
FILING FEE			
RENTAL			
UNEARNED			
REFUND			
TOTAL			
AMOUNT DUE			

Remarks:

BY: _____ DATE: _____

- Lease in Escrow?
- KGS? Of Interest?
- Auto Escalates? Operating Rights?
- Auto Renew? Operator
- Bond Filed?

FOR MMS USE ONLY		
BILLEE		FOREST REFUGE
NUMBER		
OCS SECTION		
CODE		

RICHARD & CORAL MOORE
1613 E. PORTOLA AVE.
SANTA ANA, CA. 92701

Fold at line over top of envelope to the
right of the return address

CERTIFIED

P 380 030 386

MAIL

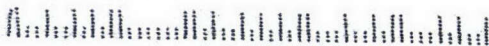
RETURN RECEIPT
REQUESTED

RECEIVED
8:11 A.M. AZ STATE OFFICE

AUG 9 '93

9:00 A.M.
PHOENIX, ARIZONA

BUREAU OF LAND MANAGEMENT
3707 N. 7TH ST
THIRD FLOOR SIETE SQUARE BUILDING
PHOENIX, AZ. 85011



Thank you for using
Return Receipt Service.



318385
JR
4

When recorded mail to:

RAYMOND LANCASTER
P.O. BOX 5148
QUARTZSITE
AZ 85359

AFFIDAVIT OF PERFORMANCE OF ANNUAL WORK

State of Arizona LAPAZ ss.
County of _____

1. The undersigned being duly sworn according to law deposes and says that they are a citizen of the United States, more than eighteen years of age and that all of the facts set forth in this affidavit are true and correct according to the best of their knowledge, information and belief.
2. That they are personally acquainted with the following mining claims.

Claim Name	Arizona Mining Claim Number	Sec. T. R.	Location Notice Recorded in Book or Docket No., Page No.
OHMI 20-23	318385-88	34 3N 18W	91/7060-63

3. That between the date of 15 JAN 1992 and 25 FEB 1992 at least FOUR HUNDRED (\$ 400.⁰⁰) worth of work and improvements were done and performed upon this claim not including location work.
4. The work and improvements were made by and at the expense of RAYMOND LANCASTER AND JOHN MONTEITH - P.O. BOX 455 QUARTZSITE owner of the mine whose address is AZ 85346 P.O. BOX 5148 QUARTZSITE, AZ. 85359 for the purpose of complying with the laws of the United States pertaining to assessment or annual work.
5. The name of the people employed by the owner to do the work and improvements were SELF-RAYMOND LANCASTER AND JOHN MONTEITH
6. The work and improvements done were HAND DIGGING, DRYWASHING PLACER MINING

Date 25 Feb 1992

John Monteith
Signature

Subscribed to and sworn before me this 25th day of February 1992 by John Monteith

My Commission Expires Nov. 10, 1995
My comm. expires _____

Lee Lehman
Notary Public

RECORDED
INDEXED
FEB 25 12 12 PM '92
OFFICE
PHOENIX, ARIZONA

(4)

UNITED STATES
DEPARTMENT OF THE INTERIOR
BUREAU OF LAND MANAGEMENT

RECEIPT AND ACCOUNTING ADVICE

NO. 1949974⁰⁴

SM/AZ

02/25/92

75.00

Subject: AFFIDAVITS OF ASSESSMENT WORK (13)
TRANSFER OF INTEREST (2)

2 3 12

Applicant: JOHN MONTEITH, ET AL
P. O. BOX 455
QUARTZSITE, AZ 85346

Separated

SAME - CK #3050

Remitter:

Assignor:

LEASE MANAGEMENT DATA NEW UPDATE PAYMENT

ORIGINAL SERIAL NO.	ASG.	TYPE	ST.	CTY.	FUND SYMBOL			ACRES/UNITS	RATE
AMC 313729, ET AL									

AMOUNT	ANV. DATE	EXP. DATE	BILL CYC.	S/C	DISTRICT	NEXT BILL	MISC. DATA	U of M	ACTUAL UNITS

ASSIGNMENT SERIAL NO.	ASG.	TYPE	ST.	CTY.	FUND SYMBOL			ACRES/UNITS	RATE

AMOUNT	ANV. DATE	EXP. DATE	BILL CYC.	S/C	DISTRICT	NEXT BILL	MISC. DATA	U of M	ACTUAL UNITS

APPLY REMITTANCE

ACTION	FUND SYMBOL	CTY.	AMOUNT
FILING FEE			
RENTAL			
UNEARNED			
REFUND			
TOTAL			
AMOUNT DUE			

Remarks:

Add .59M

BY:

DATE:

- Lease in Escrow?
- KGS? Of Interest?
- Auto Escalates? Operating Rights?
- Auto Renew? Operator
- Bond Filed?

FOR MMS USE ONLY

BILLEE		FOREST REFUGE
NUMBER		
OCS SECTION		
CODE		

NOTICE!!

These documents have been scanned!

Do not place un-scanned documents beneath this notice!

Do not remove this notice from this file!

GPO Jacket No. 560-102
Print Order 61540
Rise Business Services, LLC
Job=AZ15 12:00:00 AM



Box Number= AZ15173



Claim Begin-End: AMC318385-AMC318394

5 Miscellaneous



AZ15173-7

AMC316742-AMC318630

UNITED STATES DEPARTMENT OF THE INTERIOR
BUREAU OF LAND MANAGEMENT
ARIZONA STATE OFFICE

IN REPLY REFER TO:

AMC 318385

Memorandum

To: Case File

From: Mary Hyde

Subject: Documentation of Telephone Conversation

Name of Person Contacted: Mrs. Richard Moore

Telephone Number of Person Contacted: (714) 836-9363

Date of Contact: 7/14/00

Summary:

Mrs. Moore called re. Mining
Claim Info letter - she said
AMC 318388 had been transferred
to Jake Hartwich - no record
of transfer in file

Called Jake Hartwich at 1-800-770-5750
He will follow-up on transfer

Mary

NOTICE!!

These documents have been scanned!

Do not place un-scanned documents beneath this notice!

Do not remove this notice from this file!

GPO Jacket No. 560-102
Print Order 61540
Rise Business Services, LLC
Job=AZ15 12:00:00 AM



Box Number= AZ15173



Claim Begin-End: AMC318385-AMC318394

6 Location Notices-Amendments and Supporting Documents



AZ15173-7

AMC316742-AMC318630

COPY

318388

RECORDING REQUEST BY



93- 00877

OFFICIAL RECORDS OF LA PAZ COUNTY, AZ. *PATRICIA WALL, LA PAZ COUNTY RECORDER* REC REQ BY: RICHARD MOORE 23 FEB 1993 10:57 AM PAGE 1 of 2 RECORDING FEE \$ 10.00

AND WHEN RECORDED MAIL TO

RICHARD + CORAL MOORE
1613 E. PORTOLA AVE
SANTA ANA CA. 92701

SPACE ABOVE THIS LINE FOR RECORDER'S USE

NOTICE OF MINING CLAIM LOCATION

- Location Amendment (Check one only)
- Placer Lode Millsite Tunnelsite (Check one only)
- The name and address of the Locator is (Name) RICHARD MOORE & CORAL MOORE
- (Address) 1613 E. PORTOLA AVE SANTA ANA, CA. 92701
- The date of the location is DEC 22, 1991
- The type of location monument is POST
- The type of corner and end monument is POST
- The claim is 1980 feet long and 660 feet wide. The distance from the location monument to each end of the claim is 1980 feet in an EAST direction and 660 feet in a NORTH direction.
- The general course is from the WEST to the EAST
- The location of the claim occupies all or part of the following quarter sections:

Quarter Section(s)	Section(s)	Township(s)	Range(s)
<u>SE 1/4 of SE 1/4</u>	<u>34</u>	<u>T. 3 N</u>	<u>18 W</u>
- The locality of this claim with reference to some natural object or permanent monument and additional information (if any) concerning its locality are as follows:
SW CORNER OF CLAIM IS 1 1/2 MILES FROM QUARTZSITE AZ SE DIRECTION
- If amending, the previous claim name was OHMI #23 recorded in Docket 91-7061, Book _____ Mining District LA PAZ County, Arizona.

RECEIVED
B.L.M. AZ STATE OFFICE
FEB 26 1993
9:00 AM
PHOENIX, ARIZONA

318388

Date 2/23/93

Richard R. Moore
Signature
Coral L. Moore

ENTERED IN COMPUTER

3-1-93
up

1. The name of the claim is GOLD SPUR #1

(Check one only)

2. Type of claim is Placer Lode Millsite Tunnelsite

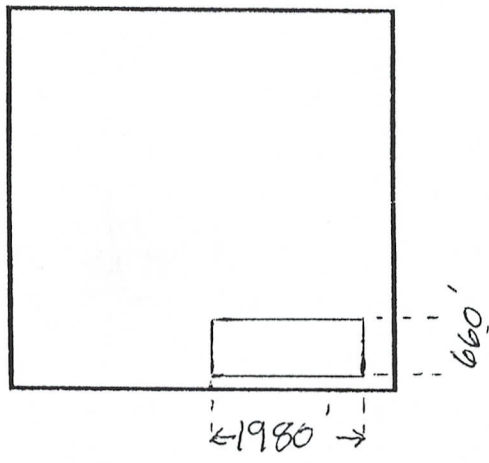
3. The S.W. corner of the claim is APPROX 12 1/2 MILES feet in a N.W. direction to a survey monument or permanent natural object described as QUARTZSITE, ARIZONA

4. The bearing and distance between the corners of the claim are beginning at the S.W. corner of the claim, 1980 feet in a EAST direction to the S.E. corner, then 660 feet in a NORTH direction to the N.E. corner, then 1980 feet in a WEST direction to the N.W. corner, then 660 feet in a SOUTH to the point of beginning.

MAP

One inch = Two thousand feet

North arrow 



Section 34 Township T3N Range 18 G & SRB & M

Date 2/23/93

Signature Garaf L. Moore
Richard R. Moore

ENTERED IN COMPUTER

AMC 318388

UNITED STATES
DEPARTMENT OF THE INTERIOR
BUREAU OF LAND MANAGEMENT

RECEIPT AND ACCOUNTING ADVICE

NO. 1919211 04

WG/AZ

03/01/93

Subject: TRANSFER OF INTEREST (1)
AMENDMENT (1)

Separated

2 1 12

10.00

Applicant:

RICHARD MOORE
1613 E PORTOLA AVE
SANTA ANA CA 92701

SAME AS MO # 47962119036

Remitter:

Assignor:

LEASE MANAGEMENT DATA									
<input type="checkbox"/> NEW <input type="checkbox"/> UPDATE <input type="checkbox"/> PAYMENT									
ORIGINAL SERIAL NO.	ASG.	TYPE	ST.	CTY.	FUND SYMBOL			ACRES/UNITS	RATE
AMC 318388									
AMOUNT	ANV. DATE	EXP. DATE	BILL CYC.	S/C	DISTRICT	NEXT BILL	MISC. DATA	U of M	ACTUAL UNITS
ASSIGNMENT SERIAL NO.	ASG.	TYPE	ST.	CTY.	FUND SYMBOL			ACRES/UNITS	RATE
AMOUNT	ANV. DATE	EXP. DATE	BILL CYC.	S/C	DISTRICT	NEXT BILL	MISC. DATA	U of M	ACTUAL UNITS

APPLY REMITTANCE				Remarks:
ACTION	FUND SYMBOL	CTY.	AMOUNT	
FILING FEE				
RENTAL				
UNEARNED				
REFUND				
TOTAL				
AMOUNT DUE				

BY:

DATE:

Lease in Escrow?
 KGS?
 Auto Escalates?
 Auto Renew?

Of Interest?
 Operating Rights?
 Operator
 Bond Filed?

FOR MMS USE ONLY

BILLEE		FOREST REFUGE
NUMBER		
OCS SECTION		
CODE		

PHOENIX, ARIZONA

RECEIVED
BLIND CENTER CASE

JAN 15 '92

PHOENIX, ARIZONA

When recorded mail to: RAYMOND LANCASTER
P.O. BOX 5148
QUARTZSITE, ARIZONA
853~~46~~⁵⁹ - 5148

NOTICE OF MINING CLAIM LOCATION

1. Location Amendment Check one only
2. Placer Lode Millsite Tunnelsite Check one only
3. The name and address of the Locator is RAYMOND LANCASTER, JOHN MONTEITH

	<small>Name</small>		<small>Zip</small>
<u>P.O. Box 5148</u>	<u>QUARTZSITE</u>	<u>ARIZONA</u>	<u>85346⁵⁹</u>
<small>Address</small>	<small>City</small>	<small>State</small>	<small>Zip</small>
4. The name of the claim is OHMI # 23
5. The date of the location is 22 - DECEMBER 1991
6. The type of location monument is POST
7. The type of corner and end monument is POST
8. The claim is 1980 feet long and 660 feet wide. The Distance from the location monument to each end of the claim is 1980 feet in a EAST direction and 660 feet in a NORTH direction.
9. The general course is from the WEST to the EAST.
10. The location of the claim occupies all or (part) of the following quarter sections:

Quarter Section(s)	Section(s)	Township(s)	Range(s)
<u>S.E. 1/4 34</u>	<u>34</u>	<u>T 3 N</u>	<u>R 18 W</u>
_____	_____	_____	_____
_____	_____	_____	_____
11. The locality of this claim with reference to some natural object or permanent monument and additional information (if any) concerning its locality are as follows:

APPROX 12 1/2 MILES IN A S.E. DIRECTION
FROM QUARTZSITE, ARIZONA
12. If amending, the previous claim name was _____ recorded in Docket _____, Book _____, Mining District, _____ County, Arizona.

Date 22 DECEMBER 1991

Raymond Lancaster
Signature
AGENT FOR

PHOENIX, ARIZONA

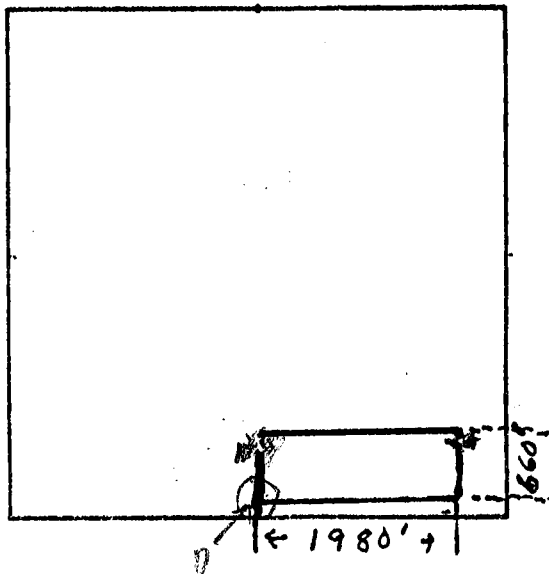
MAP OF MINING CLAIM LOCATION

1. The name of the claim is OHMI # 23
2. Type of claim is Placer Lode Millsite Tunnelsite *Check one only*
3. The S. W. corner of the claim is Approx. 12 1/2 miles feet in a N. W. direction to a survey monument or permanent natural object described as QUARTZ SITE ARIZONA
4. The bearing and distance between the corners of the claim are beginning at the S. W. corner of the claim, 1980 feet in a EAST direction to the S. E. corner, then 660 feet in a NORTH direction to the N. E. corner, then 1980 feet in WEST direction to the N. W. corner, then 660 feet in a SOUTH to the point of beginning.

MAP

One inch = Two thousand feet

North arrow



Section 34 Township T 3 N Range R 18 W G & SRB & M

Date 22 DECEMBER 1991

Rajmond L. ...
Signature
AGENT FOR

MAP OF MINING CLAIM LOCATION

1. The name of the claim is OHMI # 20
2. Type of claim is Placer Lode Millsite Tunnelsite *Check one only*
3. The N.W. corner of the claim is APPROX 70,000 feet in a N.W. direction to a survey monument or permanent natural object described as QUARTZ SITE ARIZONA
4. The bearing and distance between the corners of the claim are beginning at the N.W. corner of the claim, 2640 feet in a EAST direction to the S.E. corner, then 1320 feet in a SOUTH direction to the S.E. corner, then 2640 feet in a WEST direction to the S.W. corner, then 1320 feet in a NORTH to the point of beginning.

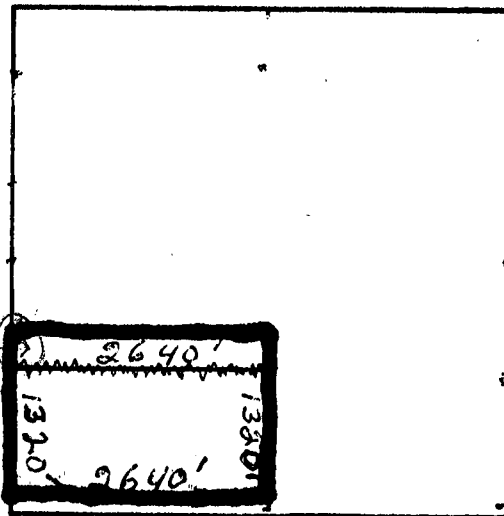
MAP

One inch = Two thousand feet

North arrow



SECTION 34
T 3 N R 18 W



Section 34 Township T 3 N Range R 18 W G & SRB & M

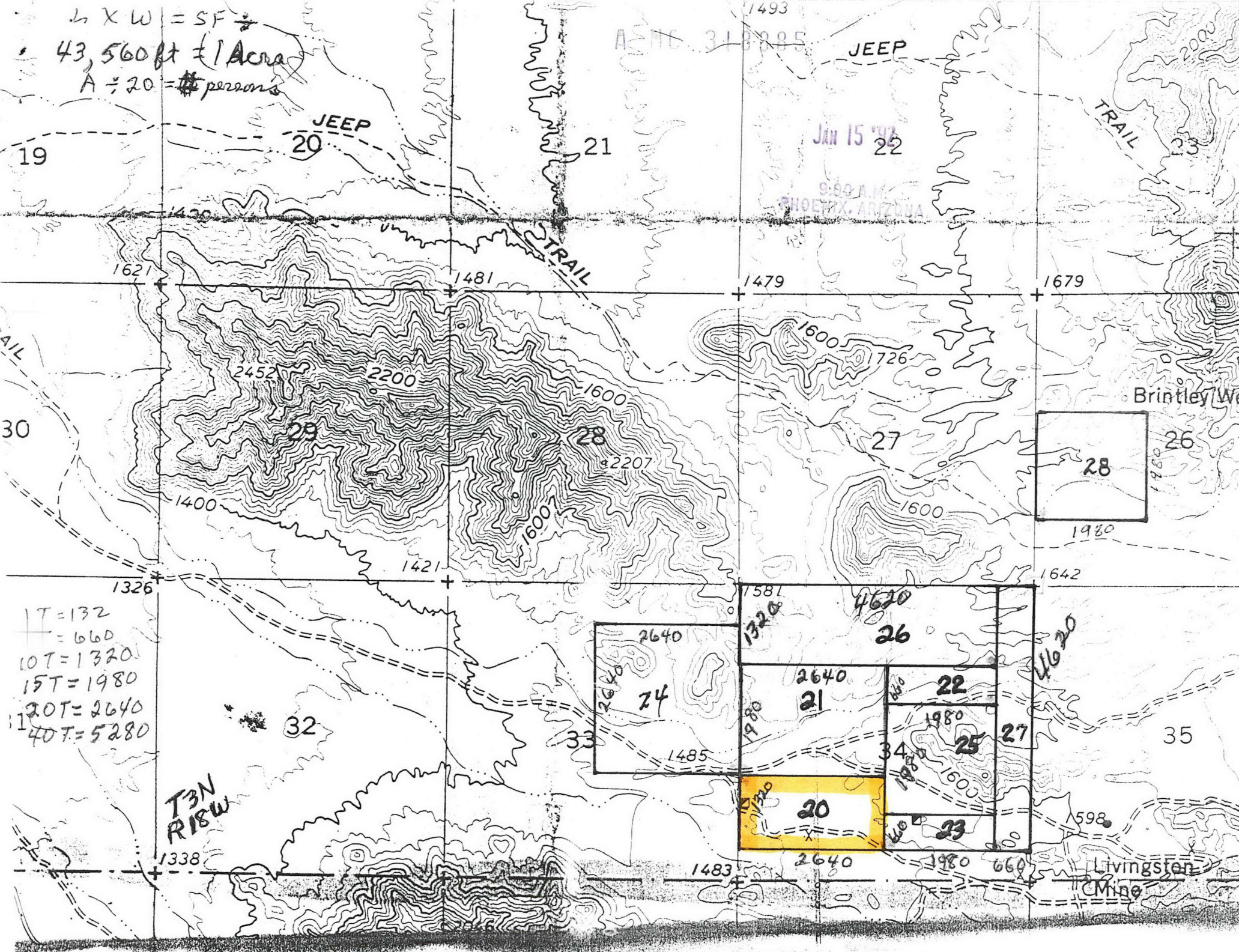
Date 9 DECEMBER 1991

Raymond Fonseca
Signature
agent for.

$L \times W = SF$

43,560 ft = 1 Acre

$A \div 20 = \# \text{ persons}$



JAN 15 '98

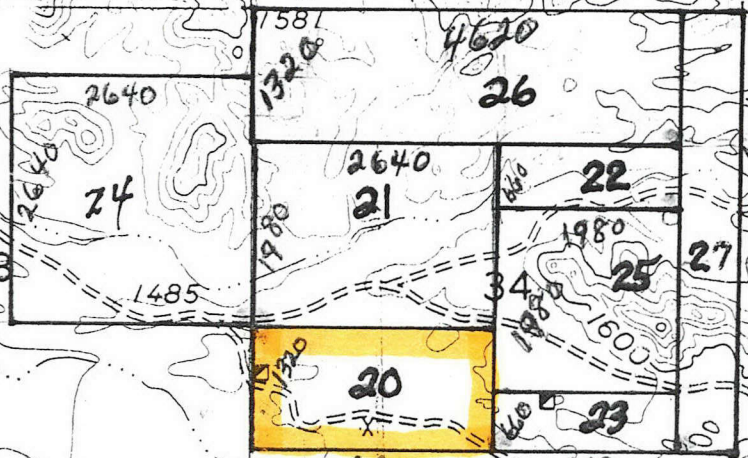
9:50 A.M.
PHOENIX, ARIZONA

1T = 132
= 660
10T = 1320
15T = 1980
20T = 2640
40T = 5280

T3N
R18W

Livingston
Mine

Brintley We



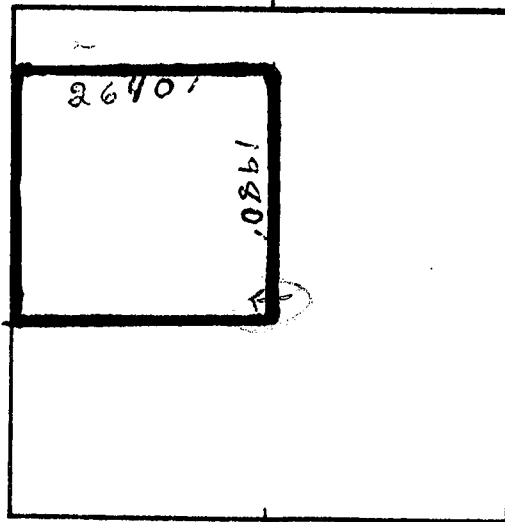
MAP OF MINING CLAIM LOCATION

1. The name of the claim is OHMI # 21
2. Type of claim is Placer Lode Millsite Tunnelsite *Check one only*
3. The S.W. corner of the claim is APPOX. 70,000 feet in a N.W. direction to a survey monument or permanent natural object described as QUARTZSITE ARIZONA
4. The bearing and distance between the corners of the claim are beginning at the S.W. corner of the claim, 2640 feet in a EAST direction to the S.E. corner, then 1980 feet in a NORTH direction to the N.E. corner, then 2640 feet in a WEST direction to the N.W. corner, then 1980 feet in a SOUTH to the point of beginning.

MAP

One inch = Two thousand feet

North arrow



Section 34 Township T 3 N Range R 18 W G & SRB & M

Date 9 DECEMBER 1991

Raymond L. Smith
Signature
AGENT FOR

RECEIVED
BUREAU OF LAND MANAGEMENT

JUN 15 1992

9000 AVE
PHOENIX, ARIZONA

When recorded mail to:

RAYMOND LANCASTER
P.O. BOX 5148
QUARTZSITE, AR. 853~~48~~⁵⁹-5148

NOTICE OF MINING CLAIM LOCATION

- 1. Location Amendment Check one only
- 2. Placer Lode Millsite Tunnelsite Check one only **JOHN MONTEITH**

3. The name and address of the Locator is RAYMOND LANCASTER
Name
P.O. BOX 5148 QUARTZSITE ARIZONA 853⁵⁹~~48~~
Address City State Zip

4. The name of the claim is OHMI # 22

5. The date of the location is 10-DECEMBER 1991

6. The type of location monument is POST

7. The type of corner and end monument is POST

8. The claim is 1980 feet long and 660 feet wide. The Distance from the location monument to each end of the claim is 660 feet in a NORTH direction and 1980 feet in a WEST direction.

9. The general course is from the EAST to the WEST

10. The location of the claim occupies all or (part) of the following quarter sections:

Quarter Section(s)	Section(s)	Township(s)	Range(s)
<u>NE 1/4 34</u>	<u>34</u>	<u>T 3 N</u>	<u>R 18 W</u>

11. The locality of this claim with reference to some natural object or permanent monument and additional information (if any) concerning its locality are as follows:

APPROX. 12 1/2 MILES IN A SOUTH EAST
DIRECTION FROM QUARTZSITE, ARIZONA

12. If amending, the previous claim name was _____ recorded in Docket _____, Book _____, Mining District, _____ County, Arizona.

Date 10-DECEMBER 1991

Raymond Lancaster
 Signature
 AGENT FOR

A 116 310307

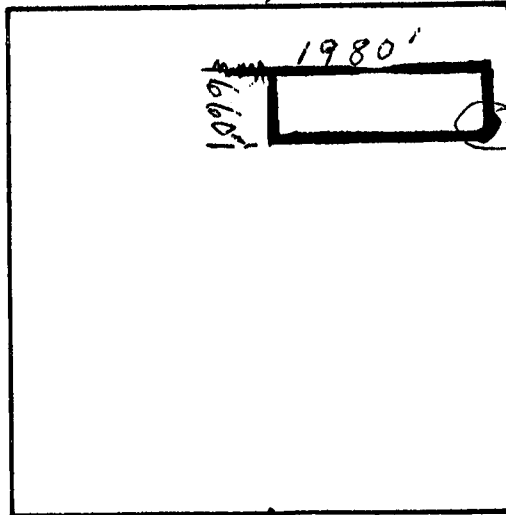
MAP OF MINING CLAIM LOCATION

1. The name of the claim is OHMI # 22
2. Type of claim is Placer Lode Millsite Tunnelsite *Check one only*
3. The S. E. corner of the claim is APPOX. 75,000 feet in a N. W. direction to a survey monument or permanent natural object described as QUARTZSITE, ARIZONA
4. The bearing and distance between the corners of the claim are beginning at the S. E. corner of the claim, 660 feet in a NORTH direction to the N. E. corner, then 1980 feet in a WEST direction to the N. W. corner, then 660 feet in a SOUTH direction to the S. W. corner, then 1980 feet in a EAST to the point of beginning.

MAP

One inch = Two thousand feet

North arrow



Section 34 Township T 3 N Range R 18 W G & SRB & M

Date 10 - DECEMBER 1991

Raymond Lencates
Signature
AGENT FOR

$L \times W = SF$

43,560 ft \pm 1 Acre

A = 20 = # persons

A.P.C. 31838

JEEP

19

JEEP

21

22

TRAIL

1621

1481

1479

1679

AIL

30

2452

2200

1600

1600

1726

Brintley We

23

28

27

28

26

1400

1600

1600

1980

1421

1326

1642

11T = 132

10T = 660

15T = 1320

15T = 1980

20T = 2640

40T = 5280

32

2640

1581

4620

26

2640

24

2640

21

22

4620

1485

1980

1980

25

1980

23

35

T3N
R18W

1338

1483

2640

1980

660

Livingston

Mine

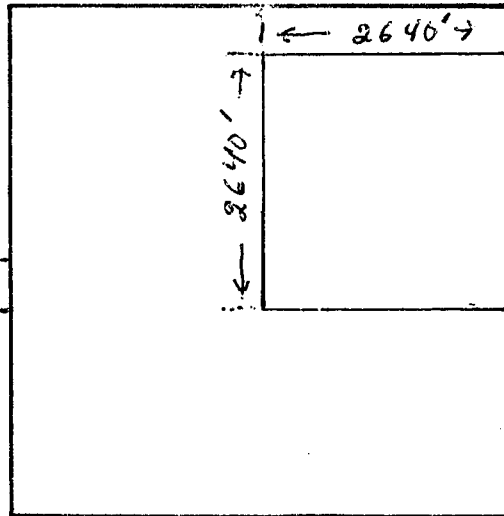
MAP OF MINING CLAIM LOCATION

1. The name of the claim is OHMI # 24
2. Type of claim is Placer Lode Millsite Tunnelsite *Check one only*
3. The S.E. corner of the claim is 12 miles in a N.W. direction to a survey monument or permanent natural object described as QUARTZSITE ARIZONA
4. The bearing and distance between the corners of the claim are beginning at the S.E. corner of the claim, 2640 feet in a NORTH direction to the N.E. corner, then 2640 feet in a WEST direction to the N.W. corner, then 2640 feet in SOUTH direction to the S.W. corner, then 2640 feet in a EAST to the point of beginning.

MAP

One inch = Two thousand feet

North arrow

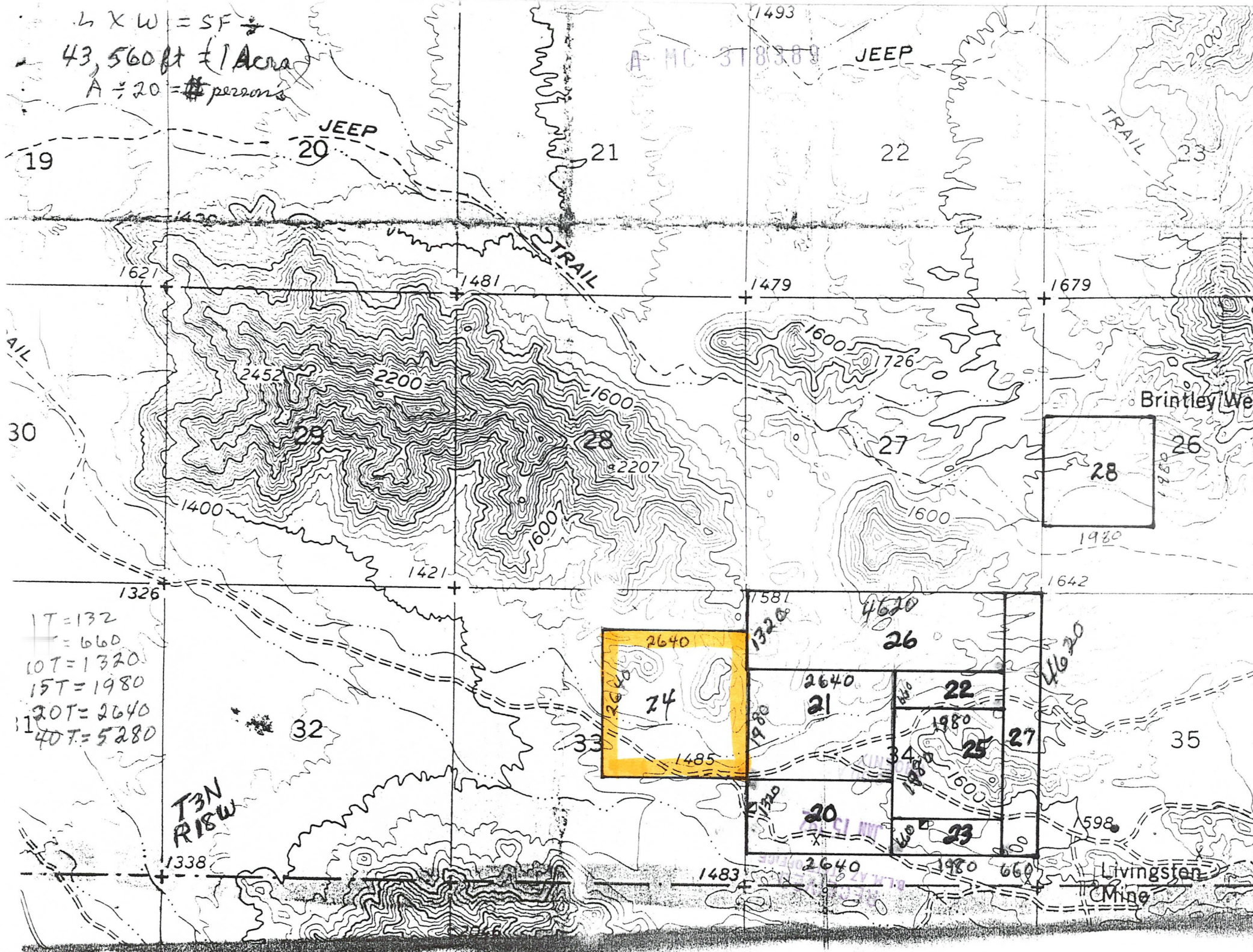


Section 33 Township T 3 N Range R 18 W G & SRB & M

Date 5 JANUARY 1992

Raymond Lancaster
Signature
AGENT FOR

$L \times W = SF$
 $43,560 \text{ ft}^2 = 1 \text{ Acre}$
 $A \div 20 = \# \text{ persons}$



$1T = 132$
 $10T = 1320$
 $15T = 1980$
 $20T = 2640$
 $40T = 5280$

A MC ST 8389

JEEP

TRAIL

AIL

T3N
R18W

Livingston
Mine

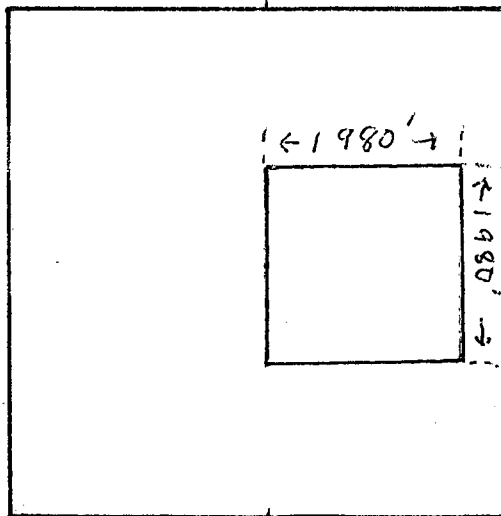
MAP OF MINING CLAIM LOCATION

1. The name of the claim is OHMI # 25
2. Type of claim is Placer Lode Millsite Tunnelsite *Check one only*
3. The N. E. corner of the claim is APPROX. 1.25 MILES in a N. W. direction to a survey monument or permanent natural object described as QUARTZ SITE, ARIZONA
4. The bearing and distance between the corners of the claim are beginning at the N. E. corner of the claim, 1980 feet in a SOUTH direction to the S. E. corner, then 1980 feet in a WEST direction to the S. W. corner, then 1980 feet in a N. W. direction to the N. W. corner, then 1980 feet in a EAST to the point of beginning.

MAP

One inch = Two thousand feet

North arrow

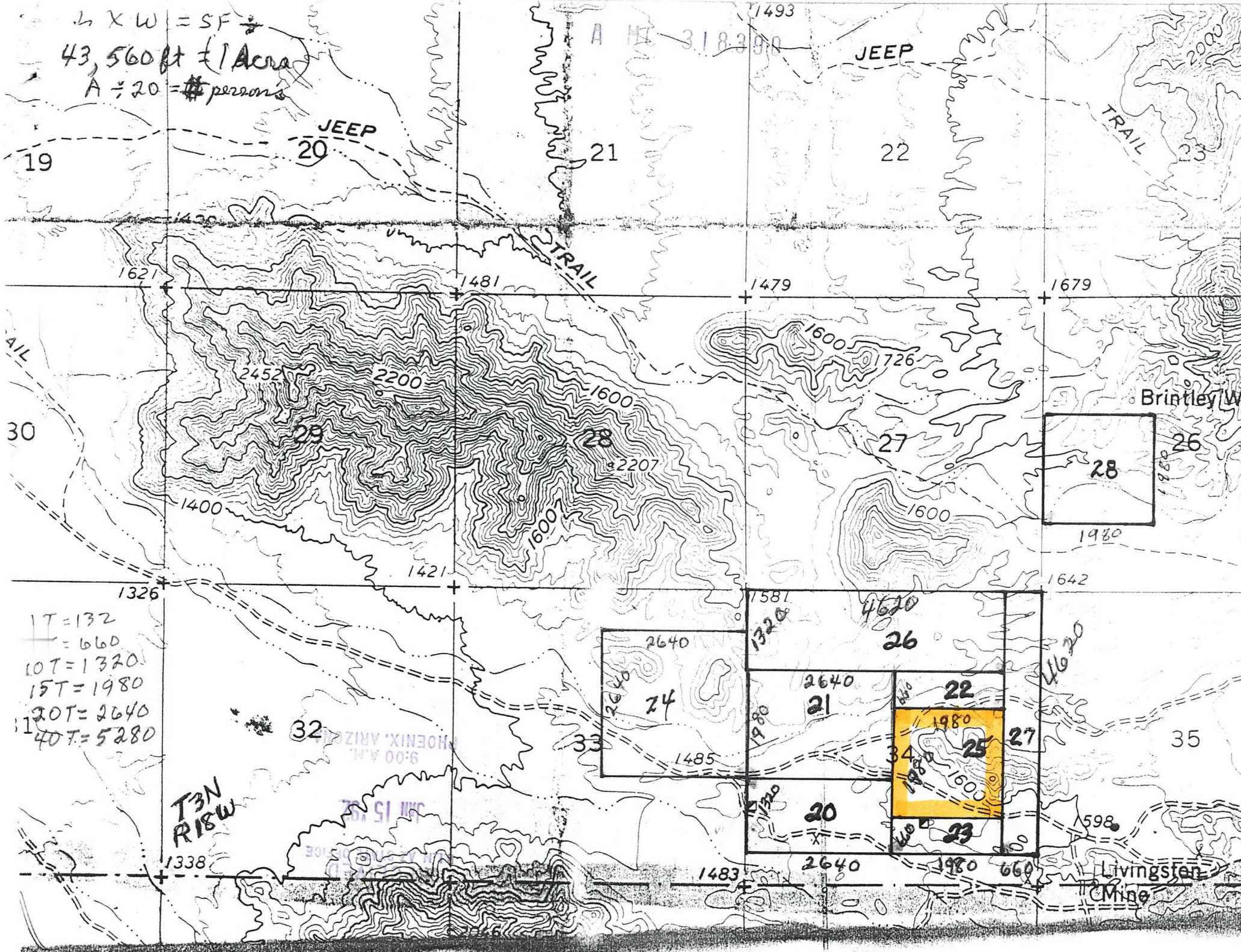


Section 34 Township T 3 N Range R 18 W G & SRB & M

Date 5 - JANUARY 1992

Raymond L. ...
Signature
AGENT FOR

$L \times W = SF$
 $43,560 \text{ ft}^2 = 1 \text{ Acre}$
 $A \div 20 = \# \text{ persons}$



RECEIVED
BLM, AZ STATE OFFICE

JAN 15 '92

When recorded mail to:

RAYMOND LANCASTER
P.O. BOX 5148
QUARTZSITE, ARIZONA 85359

PHOENIX, ARIZONA

NOTICE OF MINING CLAIM LOCATION

1. Location Amendment Check one only
2. Placer Lode Millsite Tunnelsite Check one only

3. The name and address of the Locator is RAYMOND LANCASTER, JOHN MONTEITH
~~PHILIP LANCASTER, STEVEN LANCASTER, ELDINE LANCASTER~~ Name JOCILE MONTEITH
WAYNE MONTEITH

Address _____ City _____ State _____ Zip _____

4. The name of the claim is OHMI 26

5. The date of the location is 6 JAN 1992

6. The type of location monument is POST

7. The type of corner and end monument is POST

8. The claim is 4620 feet long and 1320 feet wide. The Distance from the location monument to each end of the claim is 4620 feet in a WEST direction and 1320 feet in a NORTH direction.

9. The general course is from the EAST to the WEST

10. The location of the claim occupies all or part of the following quarter sections:

Quarter Section(s)	Section(s)	Township(s)	Range(s)
<u>NW/NE</u>	<u>34</u>	<u>3N</u>	<u>18W</u>

11. The locality of this claim with reference to some natural object or permanent monument and additional information (if any) concerning its locality are as follows:

NE CORNER IS 660 FEET WEST OF SURVEY MONUMENT 1642

<u>527</u>	<u>526</u>
<u>534</u>	<u>535</u>

12. If amending, the previous claim name was _____ recorded in Docket _____, Book _____ Mining District, _____ County, Arizona.

Date 6 JANUARY 1992

Raymond Lancaster
Signature
AGGVO FOR

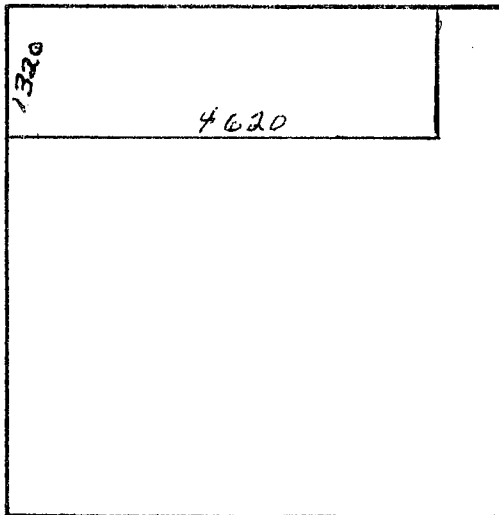
MAP OF MINING CLAIM LOCATION

1. The name of the claim is OHMI 26
2. Type of claim is Placer Lode Millsite Tunnelsite Check one only
3. The NE corner of the claim is 660 feet ~~in~~ WEST of ~~the~~ survey monument or permanent natural object described as 1642
S27 S26
4. The bearing and distance between the corners of the claim are beginning at the SE corner of the claim, 1320 feet in a NORTH direction to the NE corner, then 4620 feet in a WEST direction to the NW corner, then 1320 feet in SOUTH direction to the SW corner, then 4620 feet ~~in~~ EAST to the point of beginning.

MAP

One inch = Two thousand feet

North arrow

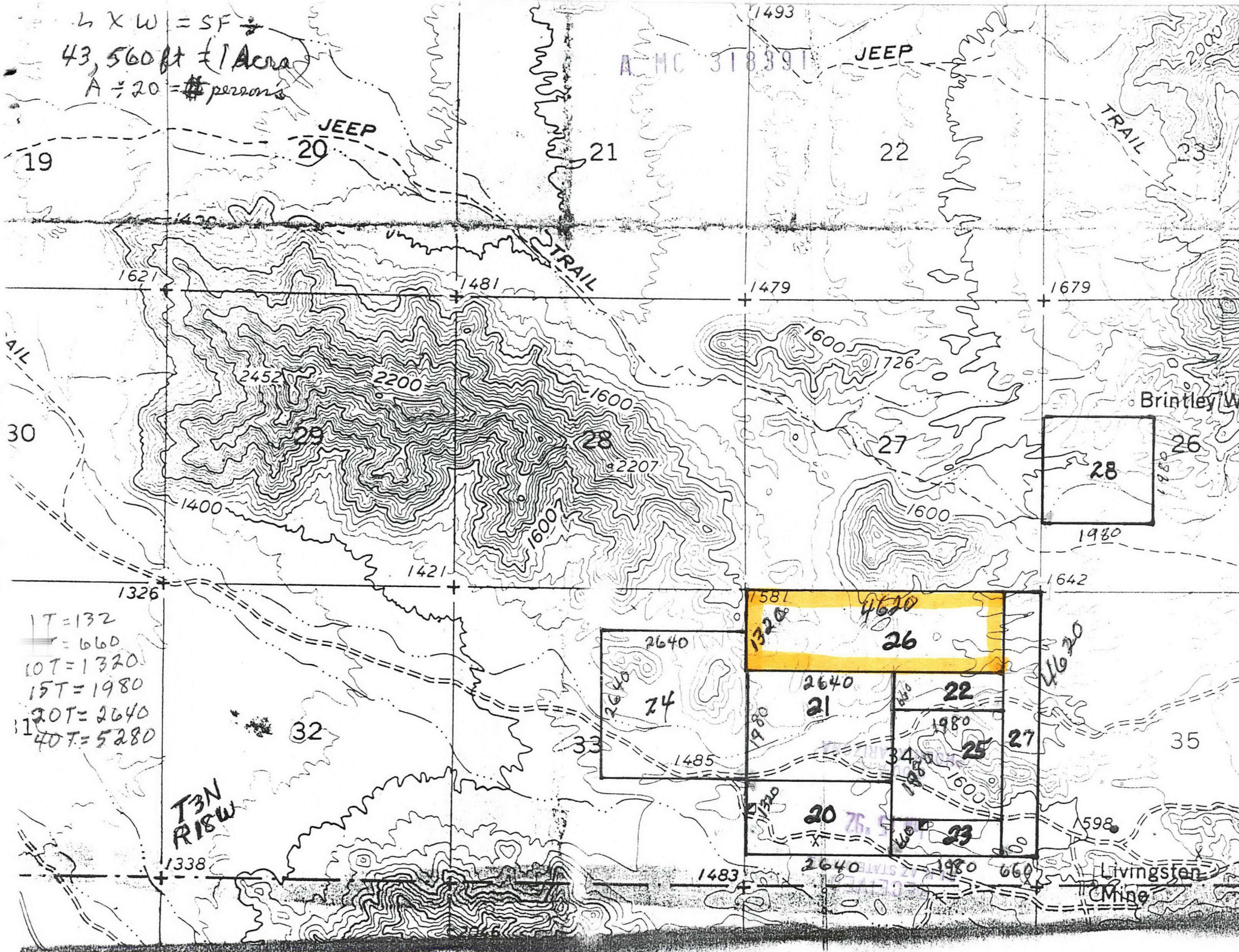


Section 34 Township 3 N Range 18 W G & SRB & M

Date 6 JANUARY 1992

Raymond L. ...
Signature
AGENT FOR

$L \times W = SF$
 $43,560 \text{ ft}^2 = 1 \text{ Acre}$
 $A \div 20 = \# \text{ persons}$



$1T = 132$
 $10T = 1320$
 $15T = 1980$
 $20T = 2640$
 $40T = 5280$

T3N
R18W

A.M.C. 31839T

JEEP

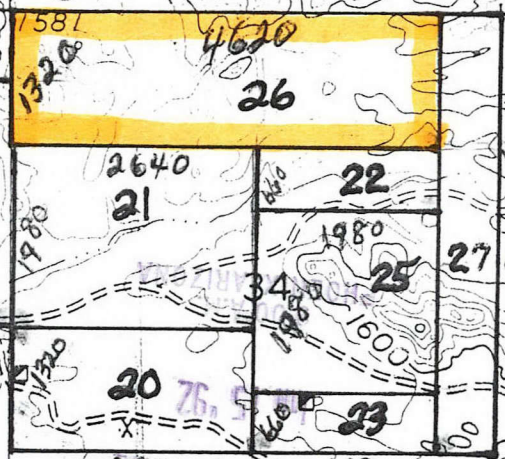
TRAIL

TRAIL

AIL

Brintley We

28



4620

4620

Livingston Mine

1338

1483

2640

1980

660

Mine


MAP OF MINING CLAIM LOCATION

1. The name of the claim is OHMI 27
2. Type of claim is Placer Lode Millsite Tunnelsite *Check one only*
3. The NE corner of the claim is AT feet in a S27 S26
~~direction to a survey monument or permanent natural object described as~~ S34 S35
4. The bearing and distance between the corners of the claim are beginning at the SW
corner of the claim, 4620 feet in a NORTH direction to the
NW corner, then 660 feet in a EAST
direction to the NE corner, then 4620 feet in
SOUTH direction to the SE corner, then 660
feet in WEST to the point of beginning.

MAP

One inch = Two thousand feet

North arrow

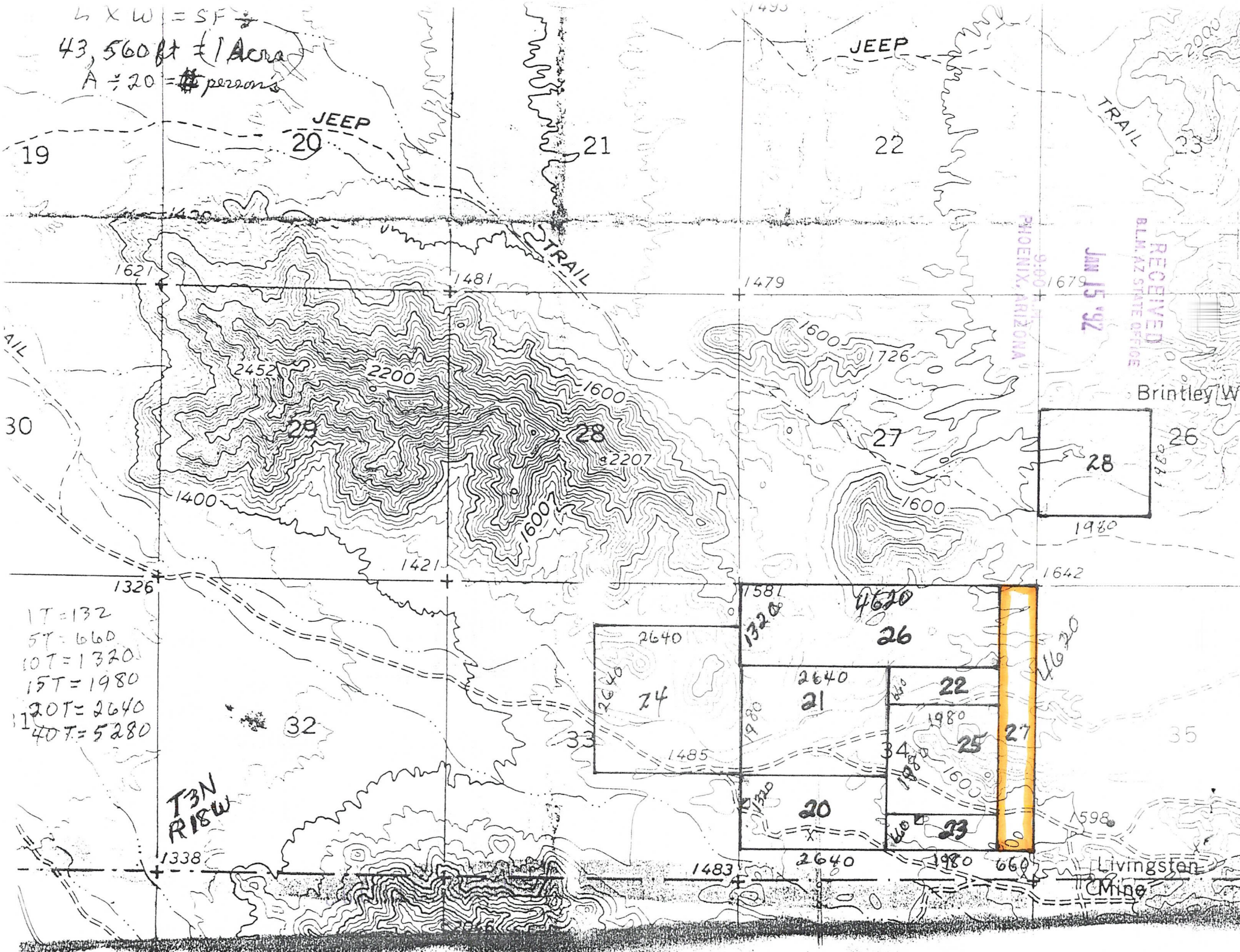


Section 34 Township 3N Range 18W G & SRB & M

Date 6 JANUARY 1992

Raymond L. ...
Signature
AGENT FOR

$L \times W = SF$
 $43,560 \text{ ft}^2 = 1 \text{ Acre}$
 $A \div 20 = \# \text{ persons}$



RECEIVED
D.L.M. AZ STATE OFFICE

JAN 15 '92

When recorded mail to:

PHOENIX, ARIZONA

RAYMOND LANCASTER

P.O. BOX 5148

QUARTZ SITE, ARIZONA 85359

NOTICE OF MINING CLAIM LOCATION

1. Location Amendment Check one only
2. Placer Lode Millsite Tunnelsite Check one only
3. The name and address of the Locator is RAYMOND LANCASTER, JOHN MONTEITH
PHILIP LANCASTER, ELDINE LANCASTER Name, JOCELE MONTEITH

Address _____ City _____ State _____ Zip _____

4. The name of the claim is OHMI 28

5. The date of the location is 7 JAN 1992

6. The type of location monument is POST

7. The type of corner and end monument is POST

8. The claim is 1980 feet long and 1980 feet wide. The Distance from the location monument to each end of the claim is 1980 feet in a NORTH direction and 1980 feet in a EAST direction.

9. The general course is from the NS to the EW

10. The location of the claim occupies all or part of the following quarter sections:

Quarter Section(s)	Section(s)	Township(s)	Range(s)
<u>NW / SW</u>	<u>26</u>	<u>3N</u>	<u>18W</u>

11. The locality of this claim with reference to some natural object or permanent monument and additional information (if any) concerning its locality are as follows: SEC # SURVEY MONUMENT
SW CORNER IS 1200 feet NORTH OF CORNER 1642
S27 S26
S34 S35

12. If amending, the previous claim name was _____ recorded in Docket _____, Book _____, Mining District, _____ County, Arizona.

Date 7 JANUARY 1992

Raymond Lancaster
Signature
AGENT FOR

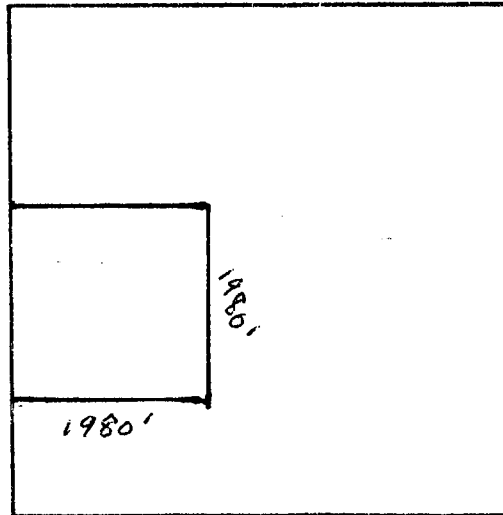
MAP OF MINING CLAIM LOCATION

1. The name of the claim is GHMI 28
2. Type of claim is Placer Lode Millsite Tunnelsite *Check one only*
3. The SW corner of the claim is 1200 feet ~~in~~ NORTH direction ~~to~~ survey monument or permanent natural object described as #1642
S27526
S34535
4. The bearing and distance between the corners of the claim are beginning at the SW corner of the claim, 1980 feet in a NORTH direction to the NW corner, then 1980 feet in a EAST direction to the NE corner, then 1980 feet in SOUTH direction to the SE corner, then 1980 feet ~~in~~ WEST to the point of beginning.

MAP

One inch = Two thousand feet

North arrow



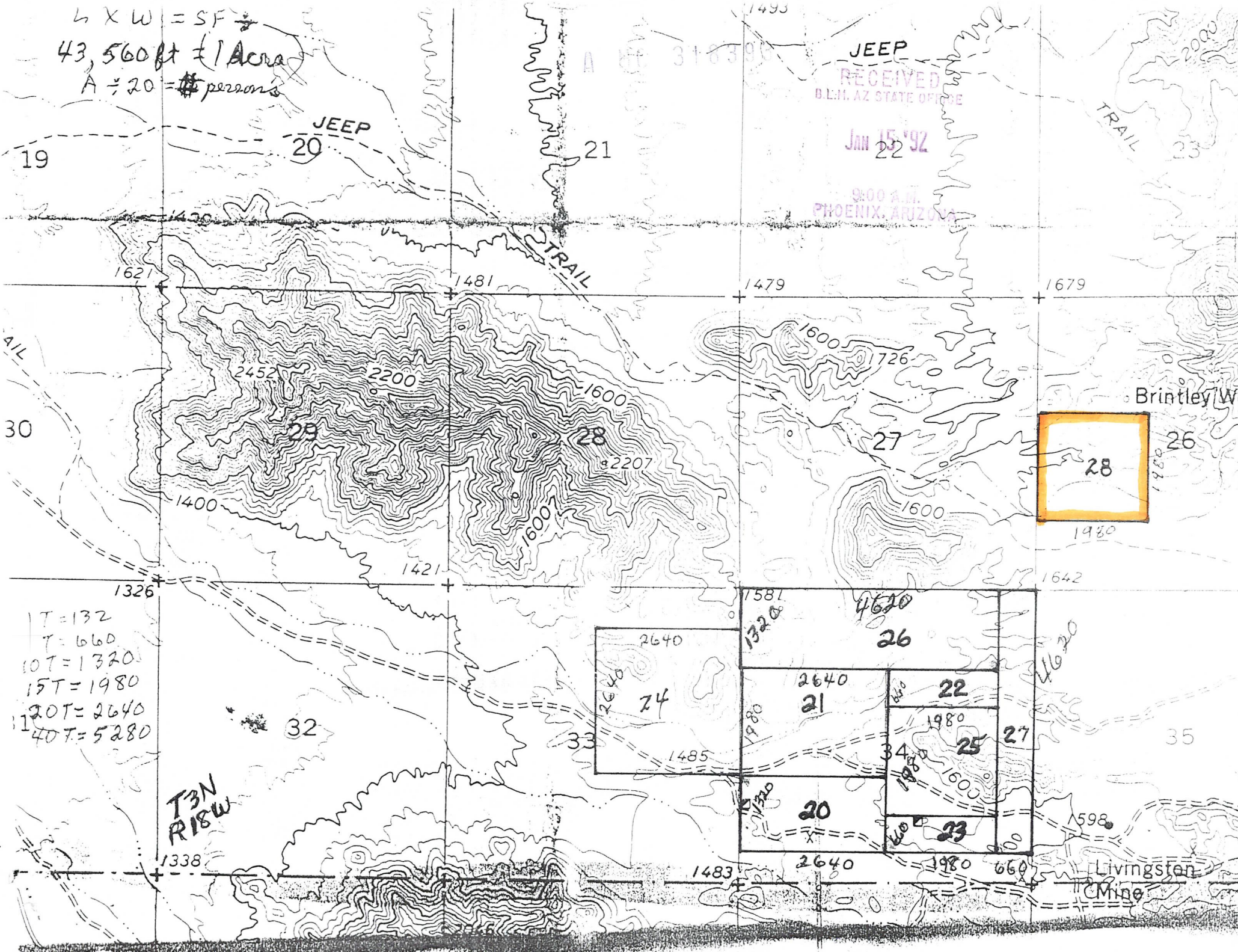
Section 26 Township 3N Range 18W G & SRB & M

Date 7 JANUARY 1992

Raymond L. Smith
Signature
AGGRT FOR

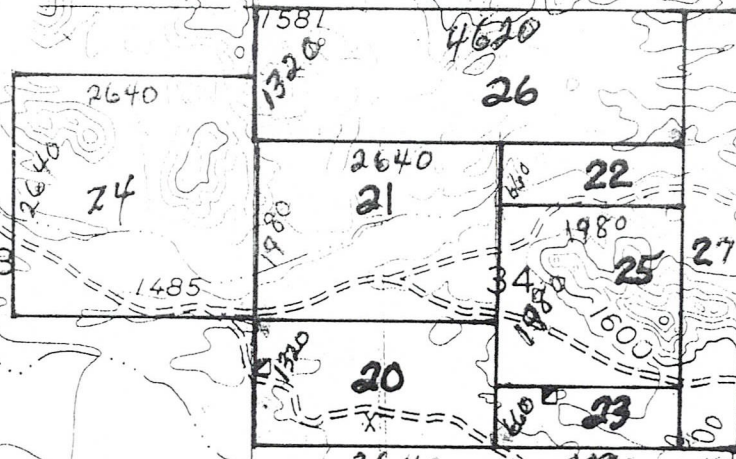
$L \times W = SF$
 $43,560 \text{ ft}^2 = 1 \text{ Acre}$
 $A \div 20 = \# \text{ persons}$

JEEP
 RECEIVED
 B.L.H. AZ STATE OFFICE
 Jan 15 '92
 9:00 A.M.
 PHOENIX, ARIZONA



$T = 132$
 $T = 660$
 $10T = 1320$
 $15T = 1980$
 $20T = 2640$
 $40T = 5280$

T3N
R15W



Livingston Mine

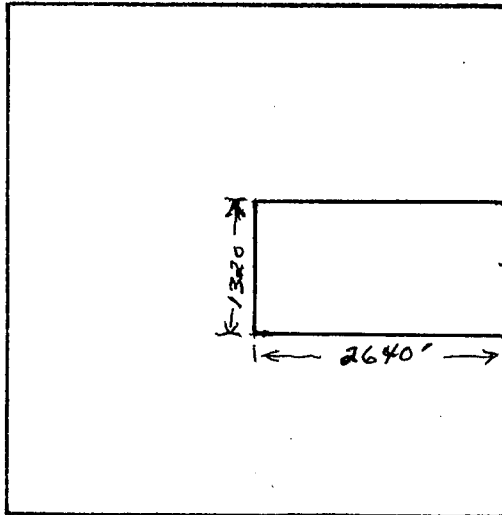
MAP OF MINING CLAIM LOCATION

1. The name of the claim is OHMI # 29
2. Type of claim is Placer Lode Millsite Tunnelsite *Check one only*
3. The SE corner of the claim is 2000 feet in a NORTH direction ^{FROM} ~~the~~ survey monument or permanent natural object described as S27 S26
S34 S35
4. The bearing and distance between the corners of the claim are beginning at the NW corner of the claim, 2640 feet in a EAST direction to the NE corner, then 1320 feet in a SOUTH direction to the SE corner, then 2640 feet in WEST direction to the SW corner, then 1320 feet in NORTH to the point of beginning.

MAP

One inch = Two thousand feet

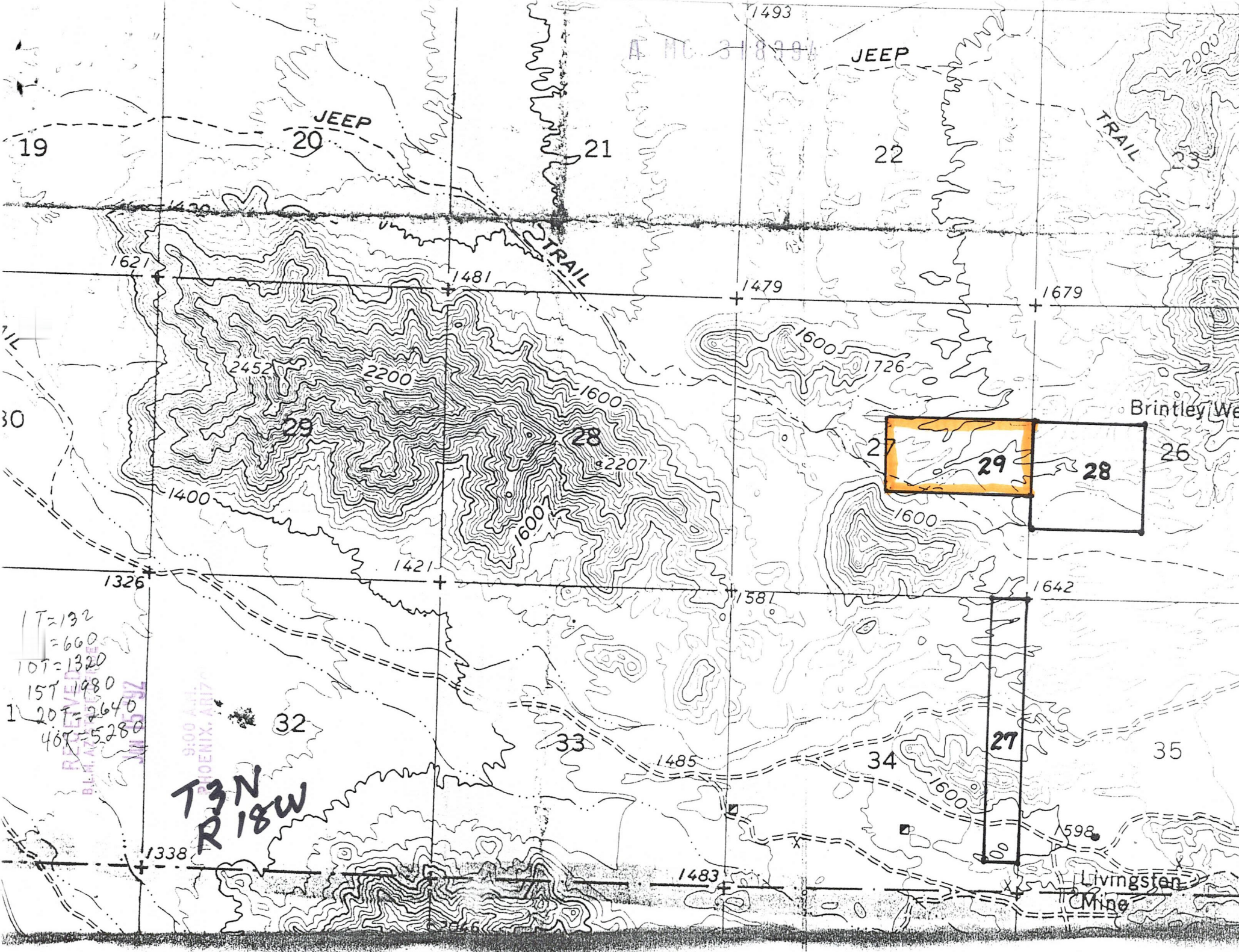
North arrow



Section 27 Township 3N Range 18W G & SRB & M

Date 10 - JANUARY 1998

Raymond Lencucha
Signature
AGENT FOR



19

JEEP
20

21

22

TRAIL
23

1621

1481

1479

1679

2452

2200

1600

1600

1726

30

29

28

2207

29

28

26

Brintley Well

1400

1421

1581

1642

1 T=132
=660
10T=1320
15T=1980
20T=2640
40T=5280

T3N
R18W

32

33

1485

34

27

35

1338

1483

1598

Livingston Mine

REVEALED BY PHOENIX ARIZ

 GEOGRAPHIC STATE: ARIZONA MERIDIAN: 14 TOWNSHIP: 3-0N RANGE: 18-0W

SEC	SUBDIVISION	MIR_X-REFERENCE	NUMBER/TYPE/DISPOSITION/ACRES	PROPRIETOR/INTEREST/RELATIONSHIP
3 4	LOT 4 NESENE		CASE: AZA 016203 TYPE: 281001 ROW-ROADS DISP: AUTHORIZED 01/04/82 ACRS: 00000.910	SKIERKA JOHN W 100.00000% PERMITTEE
4 4	SENW, N2SW, SWSW LOT 3	14 4-0N 18-0W	CASE: AZA 018910 TYPE: 287001 ROW-WATER FACILITY DISP: AUTHORIZED 11/07/83 ACRS: 00000.900	PATCH DAN 100.00000% HOLDER/BILLEE
1 2 3 4 9 10 11 12 14 15 16 17 21 22 23	PART PART PART PART PART PART PART PART PART PART PART PART PART PART PART PART PART PART	14 4-0N 18-0W	CASE: AZA 023186 TYPE: 292006 PERMITS SEC 302, FL DISP: CLOSED 07/20/88 ACRS: 00000.010	GUHIN PATRICIA 100.00000% PERMITTEE
4	PORTION OF		CASE: AZA 024187 TYPE: 380913 SURFACE MGT-NOTICE DISP: PENDING 04/21/89 ACRS: 00001.000	BEMORE MINE 100.00000% OPERATOR
3	SWNE, W2SENE, SW, SE	14 4-0N 18-0W	CASE: AZA 026395 TYPE: 380913 SURFACE MGT-NOTICE DISP: AUTHORIZED 01/23/91 ACRS: 00000.500	MONTEITH JOHN 100.00000% CLAIMANT
31 31	SESW LOT 3,4	14 2-0N 16-0W 14 2-0N 17-0W 14 2-0N 18-0W 14 3-0N 19-0W 14 3-0N 20-0W 14 3-0N 21-0W 14 3-0N 22-0W 14 4-0N 20-0W 14 4-0N 21-0W	CASE: AZAR 0003819 TYPE: 288100 ROW-O&G PIPELINES DISP: AUTHORIZED 10/17/52 ACRS: 00250.670	EL PASO NATURAL GAS 100.00000% HOLDER

 GEOGRAPHIC STATE: ARIZONA MERIDIAN: 14 TOWNSHIP: 3-0N RANGE: 18-0W

SEC	SUBDIVISION	MIR	X-REFERENCE	NUMBER/TYPE/DISPOSITION/ACRES	PROPRIETOR/INTEREST/RELATIONSHIP
31	SESW	14	2-0N 18-0W	CASE: AZAR 0016499	EL PASO NATURAL GAS 100.00000% HOLDER/BILLEE
31	LOT 3,4	14	3-0N 19-0W	TYPE: 288100 ROW-O&G PIPELINES	
		14	3-0N 20-0W	DISP: AUTHORIZED 05/31/84	
				ACRS: 00050.170	
31	NWSW, S2NW	14	2-0N 10-0W	CASE: AZPHX 0083225	EL PASO NATURAL GAS 100.00000% HOLDER/BILLEE
		14	2-0N 11-0W	TYPE: 288100 ROW-O&G PIPELINES	
		14	2-0N 12-0W	DISP: AUTHORIZED 11/04/64	
		14	2-0N 13-0W	ACRS: 00456.220	
		14	2-0N 14-0W		
		14	2-0N 15-0W		
		14	2-0N 17-0W		
		14	2-0N 18-0W		
		14	3-0N 19-0W		
		14	3-0N 20-0W		
		14	3-0N 21-0W		
		14	3-0N 22-0W		
		14	4-0N 20-0W		
		14	4-0N 21-0W		